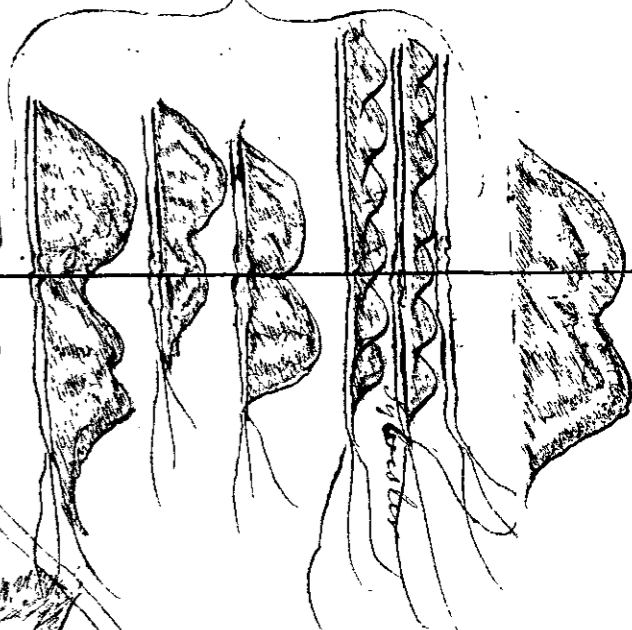


This Plan described the Northern boundary line of the Province of the Massachusetts Bay in New England, as it is called in his Majesty's Royal Order for drawing the same extending from three miles due North ~~of~~ Pentucket Falls in Merrimack River on a line West allowing Ten Degree Variation till it comes to Hudsons River, with the Remanhole Mountains Hills, Rivers, Streams, andc. &c. The fall in or near the Exore, taken by the Direction of his Excellency Jonathan Belcher Esq; Gov: of said Province To whom it is humbly Dedicated by his most Dutifull W^{orship}ful servant
 Richard Huxson
 Haverhill May the 8th 1741

Province of New Hampshire June 25th 1741 Mr. Richd. Starbuck
 Personally appeared before me, and made oath to the Truth and Exactness of the above Plan, made by him according to the best of his Skill and Remembrance sworn before me
 Richard Waldron Justice of the Peace
 Attest my hand and Seal of Office this 25th day of June 1741
 Richard Waldron Justice of the Peace


All these are
Branches of Millers
River

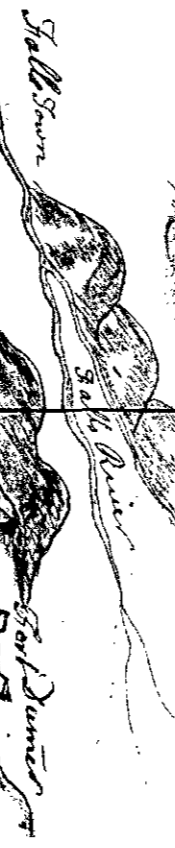
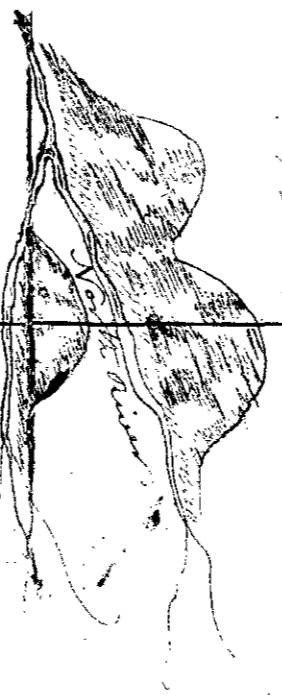



All these are Branches
of Millers River



All these are Branches
of Squawcock River
that empty into
Tashua River







The City of Albany



Hudson River



Barnes Falls

Mohawk River

The Great Falls of the Albany (aka Schoharie) River

Schoharie River

Black River

Clay Brook

Mount Vesuvius

Plan of the Northern
Boundary line of the
Mays & Neal by Williston
May 8 1841

1819