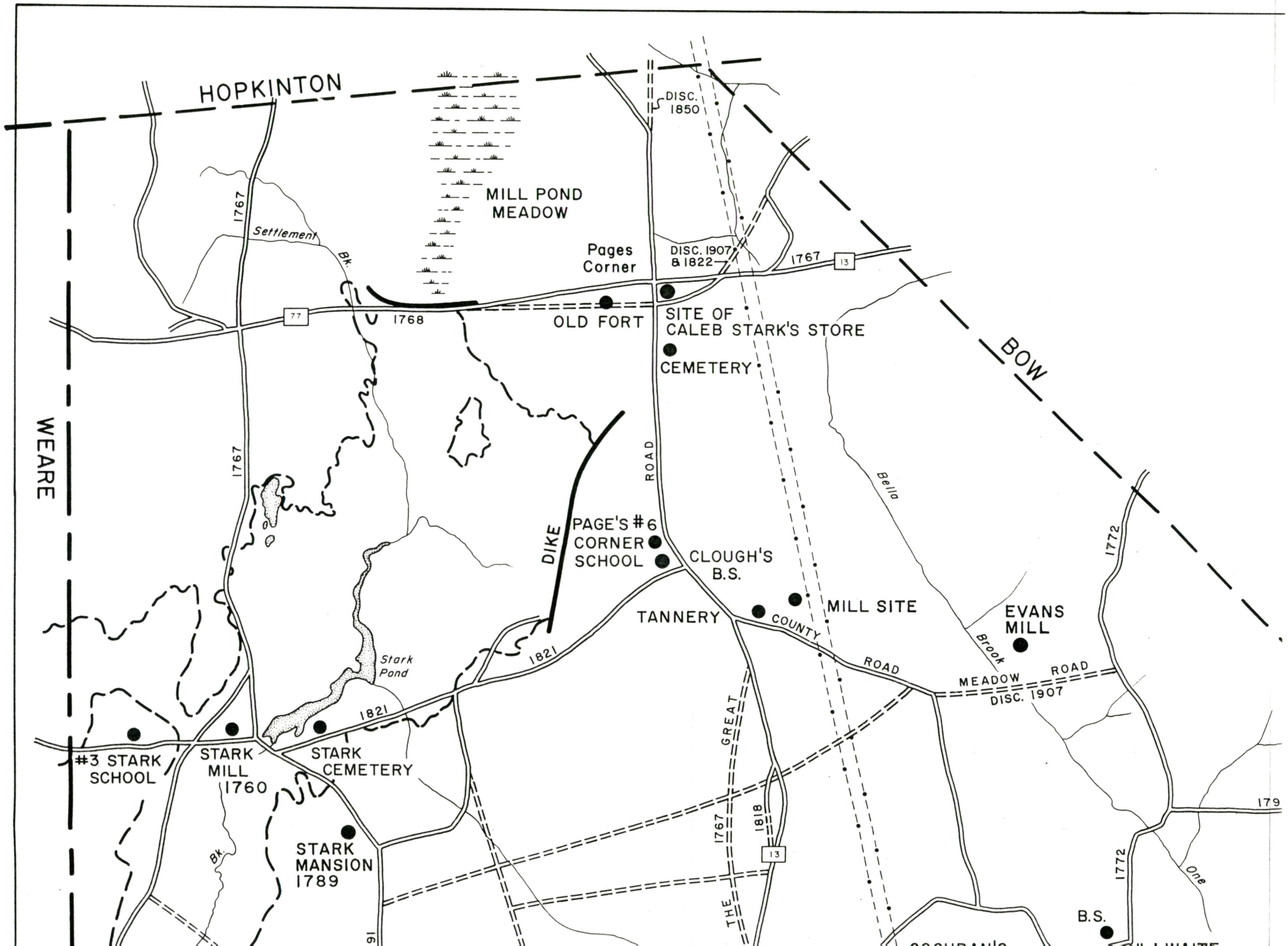
HOPKINTON
WEARE
BOW
DISC. 1850
MILL POND MEADOW
Settlement Bk.
1767
Pages Corner
DISC. 1907 & 1822
1767
13
77
1768
OLD FORT
SITE OF CALEB STARK'S STORE
CEMETERY
ROAD
DIKE
PAGE'S #6 CORNER SCHOOL
CLOUGH'S B.S.
TANNERY
MILL SITE
COUNTY ROAD
Bella Brook
EVANS MILL
1772
MEADOW ROAD
DISC. 1907
Stark Pond
1821
1821
#3 STARK SCHOOL
STARK MILL 1760
STARK CEMETERY
GREAT
1767
1818
13
179
STARK MANSION 1789
Bk.
THE
1772
One
B.S.

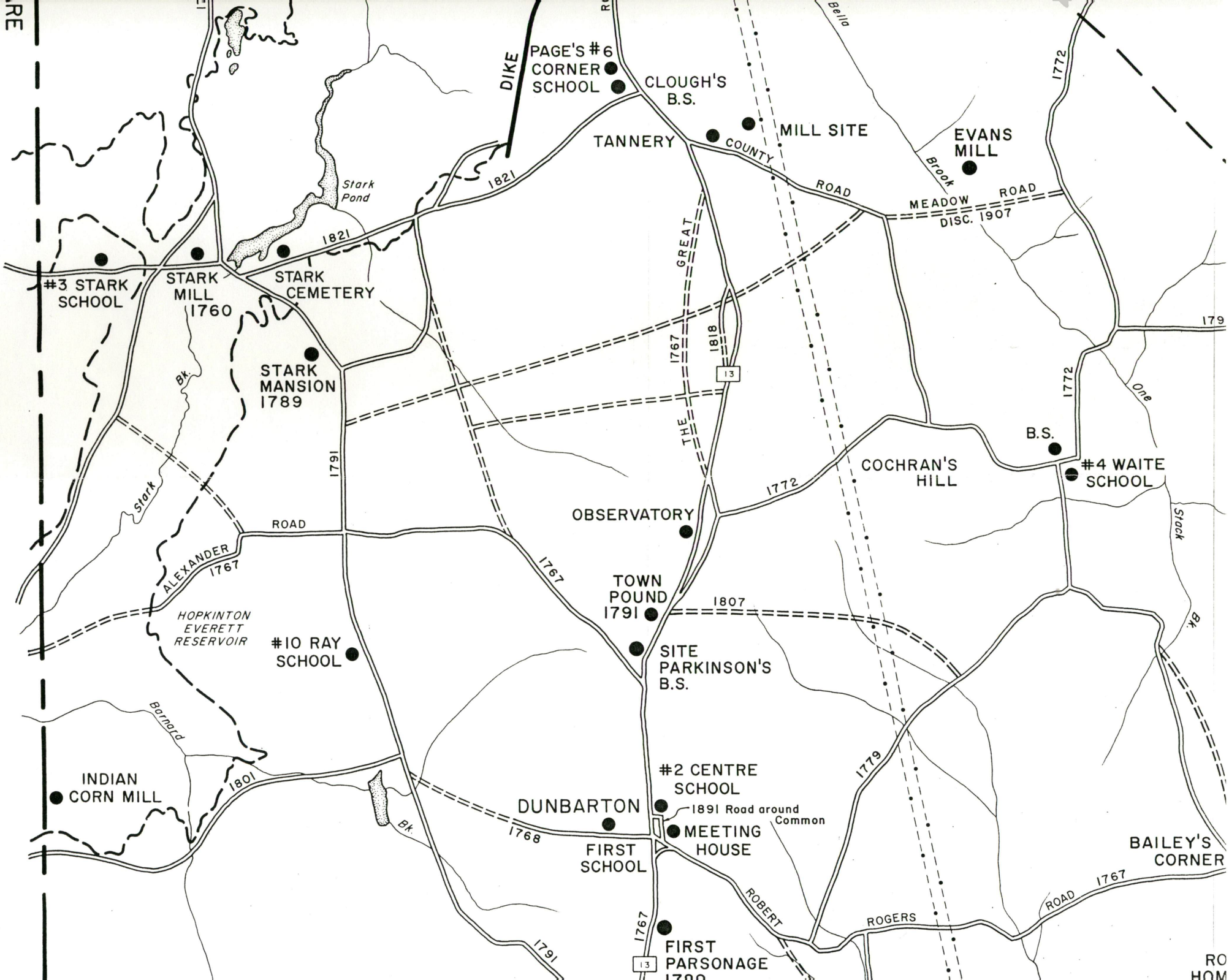
PAGE'S #6 CORNER SCHOOL
CLOUGH'S B.S.
DIKE
TANNERY
MILL SITE
COUNTY ROAD
EVANS MILL
Brook
MEADOW ROAD
DISC. 1907
1772
1821
Stark Pond
#3 STARK SCHOOL
STARK MILL 1760
STARK CEMETERY
GREAT
1767
1818
13
179
STARK MANSION 1789
Bk.
1791
THE
One
B.S.
#4 WAITE SCHOOL
COCHRAN'S HILL
Stark
ROAD
ALEXANDER
1767
OBSERVATORY
1772
Stock
TOWN POUND 1791
1807
HOPKINTON EVERETT RESERVOIR
#10 RAY SCHOOL
SITE PARKINSON'S B.S.
Bk
Barnard
INDIAN CORN MILL
1801
#2 CENTRE SCHOOL
1779
DUNBARTON
1891 Road around Common
MEETING HOUSE
1768
FIRST SCHOOL
BAILEY'S CORNER
ROBERT
ROGERS
ROAD
1767
1767
13
FIRST PARSONAGE
1791

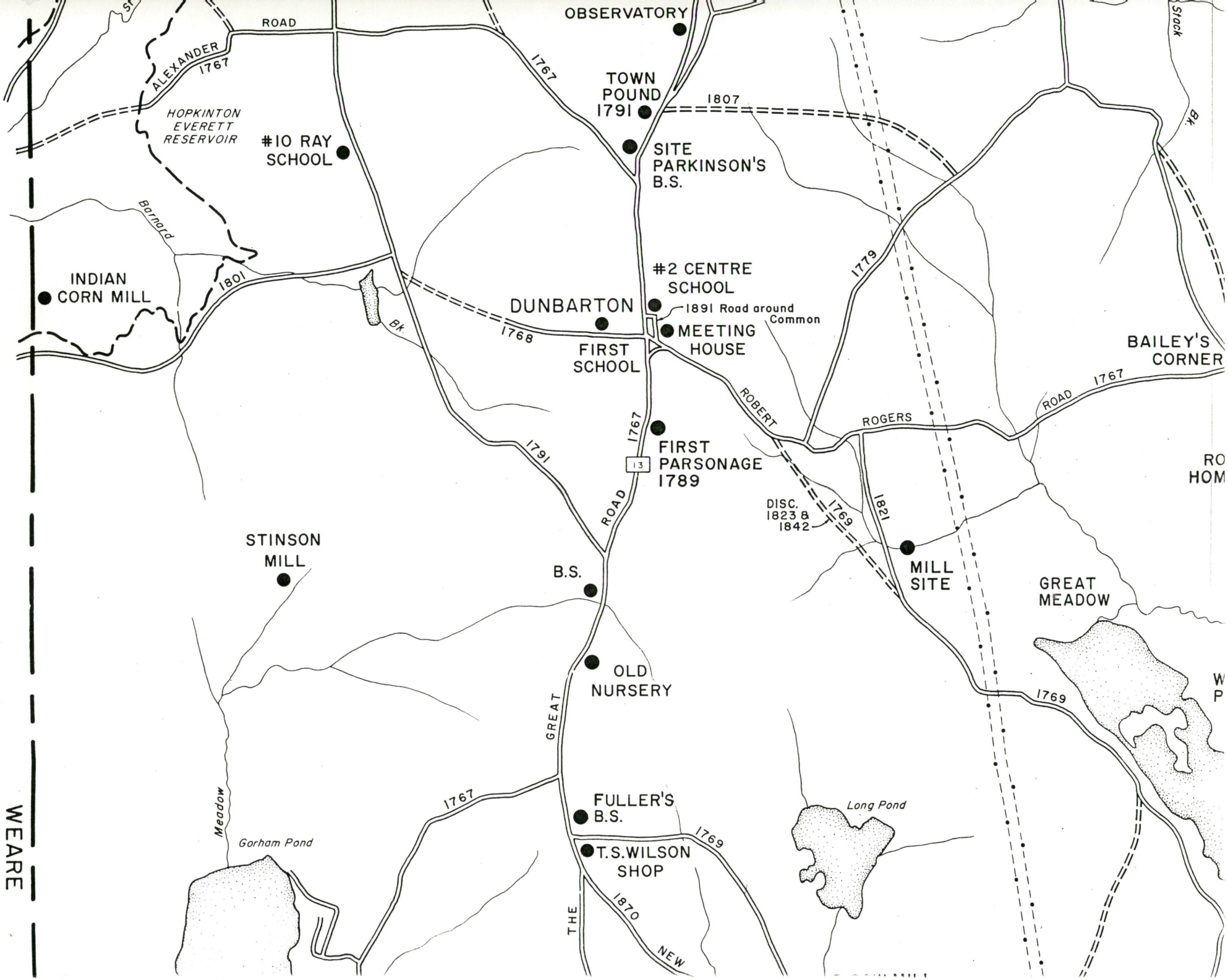
OBSERVATORY
ROAD
ALEXANDER
1767
HOPKINTON
EVERETT
RESERVOIR
#10 RAY
SCHOOL
TOWN
POUND
1791
1807
SITE
PARKINSON'S
B.S.
Stack
Bk
Barnard
INDIAN
CORN MILL
1801
#2 CENTRE
SCHOOL
1779
DUNBARTON
1891 Road around
Common
MEETING
HOUSE
1768
FIRST
SCHOOL
BAILEY'S
CORNER
ROBERT
ROGERS
ROAD
1767
FIRST
PARSONAGE
1789
1791
13
DISC.
1823 &
1842
1769
1821
STINSON
MILL
B.S.
MILL
SITE
GREAT
MEADOW
OLD
NURSERY
GREAT
Meadow
Gorham Pond
FULLER'S
B.S.
Long Pond
T.S.WILSON
SHOP
THE
1870
NEW
WEARE

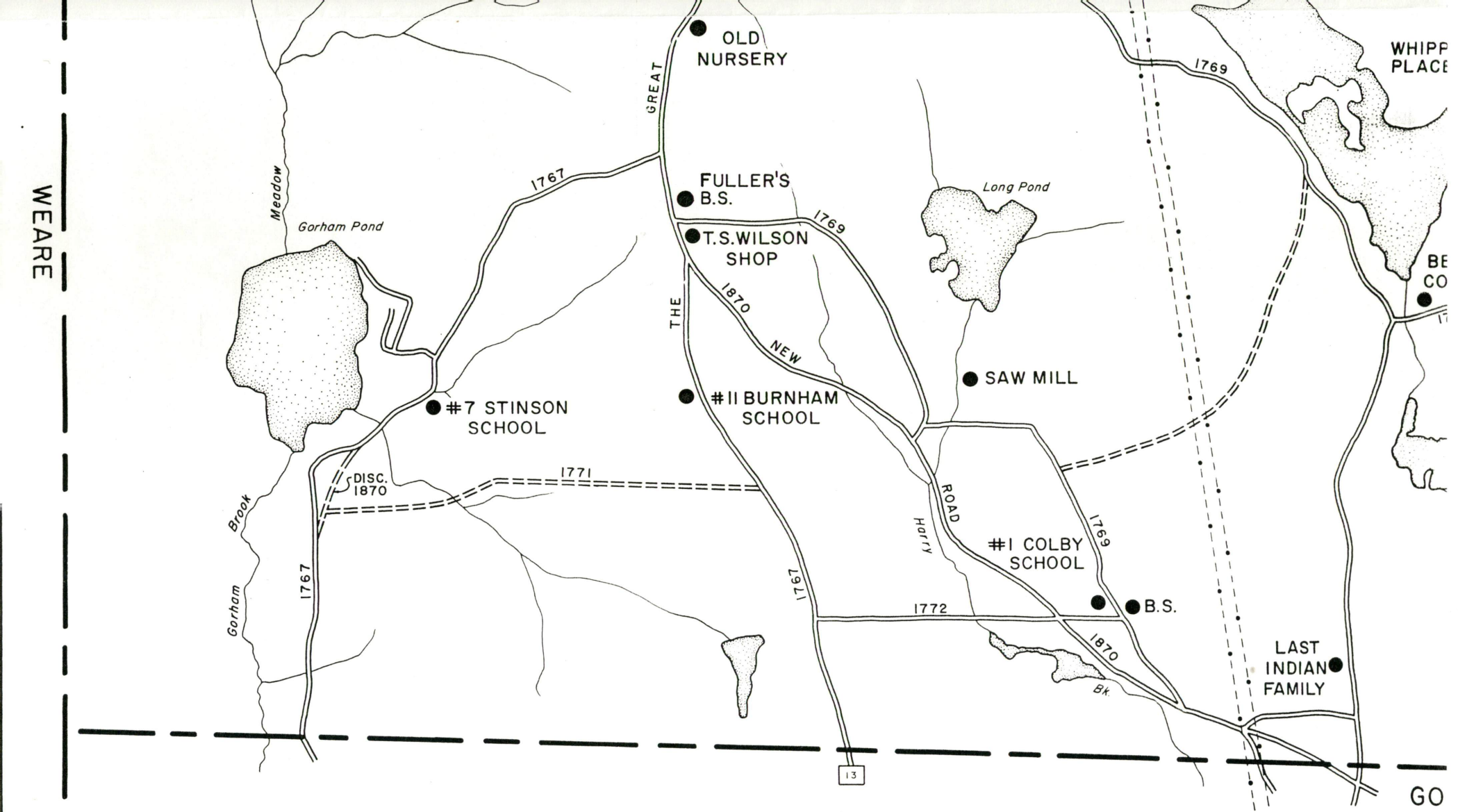

TOWN OF DUNBARTON, N. H.

FEET 3000 2000 1000 0 1/4 1/2

EARLY LANDMARKS AND HIGHWAYS

B.S. – BLACKSMITH SHOP

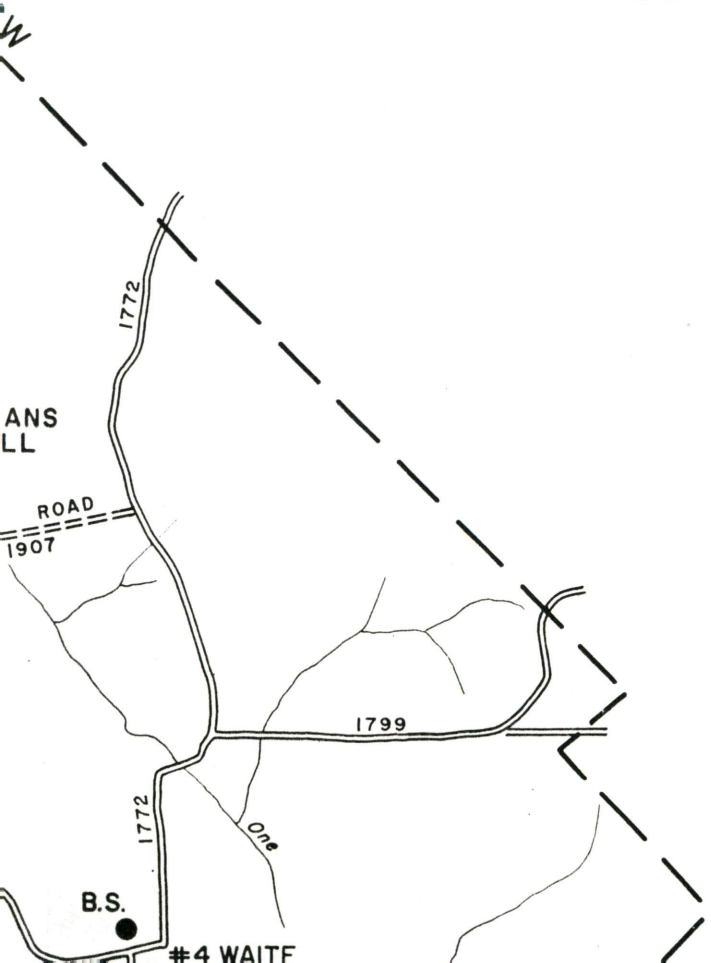

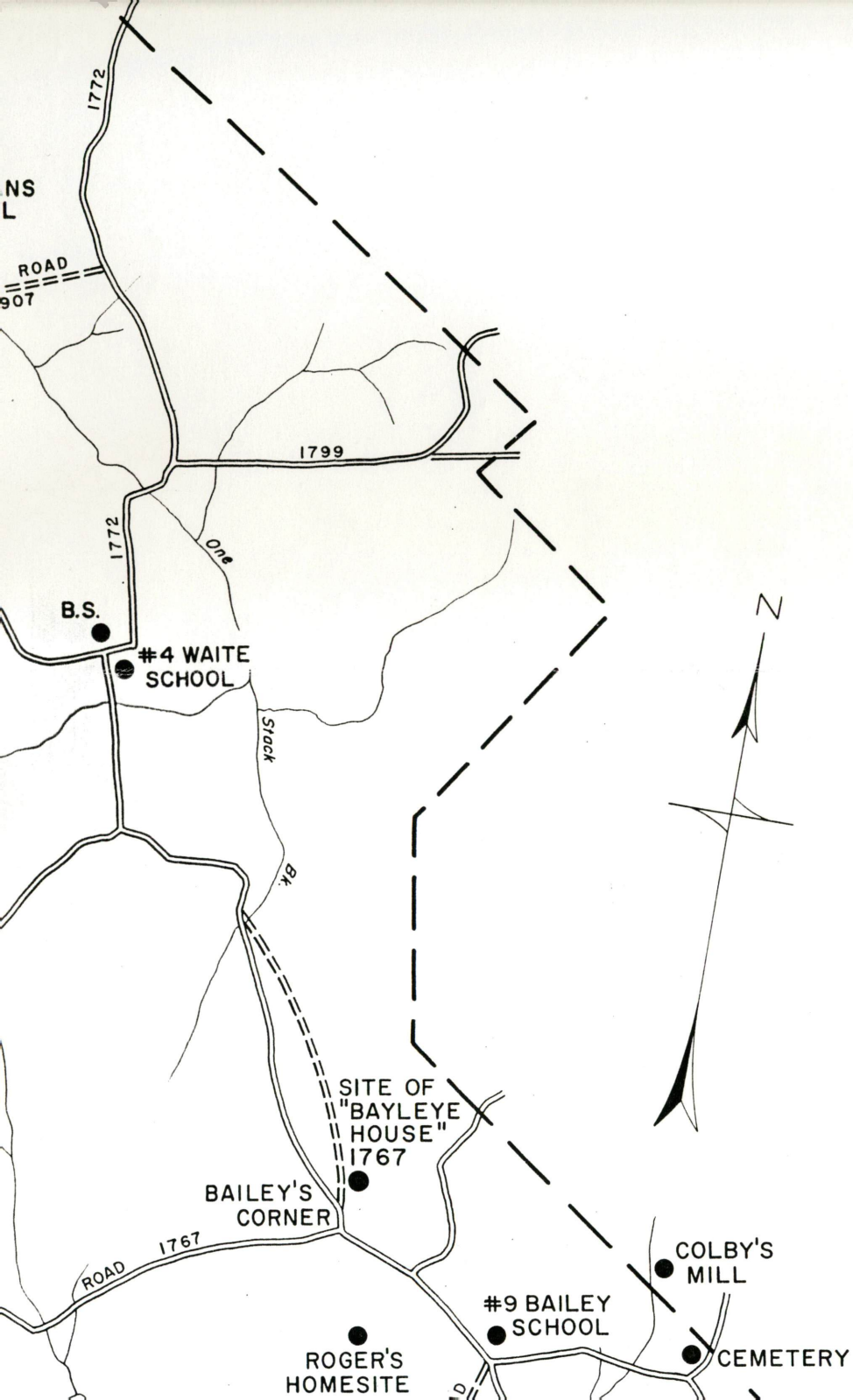
1772
NS
L
ROAD
907
1799
1772
One
B.S.
#4 WAITE
SCHOOL
Stack
Bk.
N
SITE OF
"BAYLEYE
HOUSE"
1767
BAILEY'S
CORNER
ROAD
1767
COLBY'S
MILL
#9 BAILEY
SCHOOL
CEMETERY
ROGER'S
HOMESITE

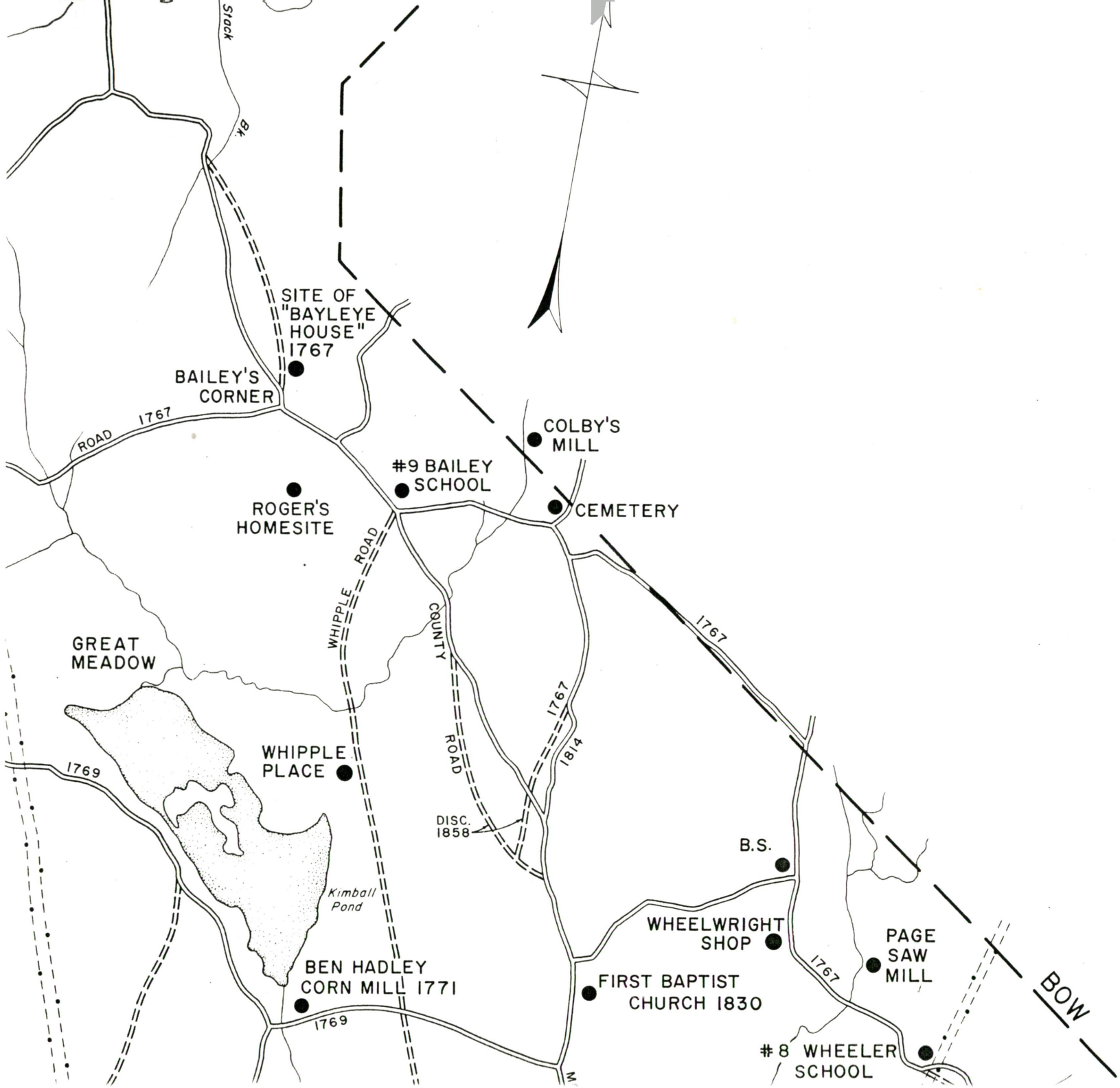
Stack
Bk
SITE OF
"BAYLEYE
HOUSE"
1767
BAILEY'S
CORNER
ROAD 1767
COLBY'S
MILL
#9 BAILEY
SCHOOL
CEMETERY
ROGER'S
HOMESITE
WHIPPLE ROAD
COUNTY ROAD
1767
1814
GREAT
MEADOW
WHIPPLE
PLACE
1769
DISC.
1858
B.S.
Kimball
Pond
WHEELWRIGHT
SHOP
PAGE
SAW
MILL
BEN HADLEY
CORN MILL 1771
FIRST BAPTIST
CHURCH 1830
BOW
#8 WHEELER
SCHOOL

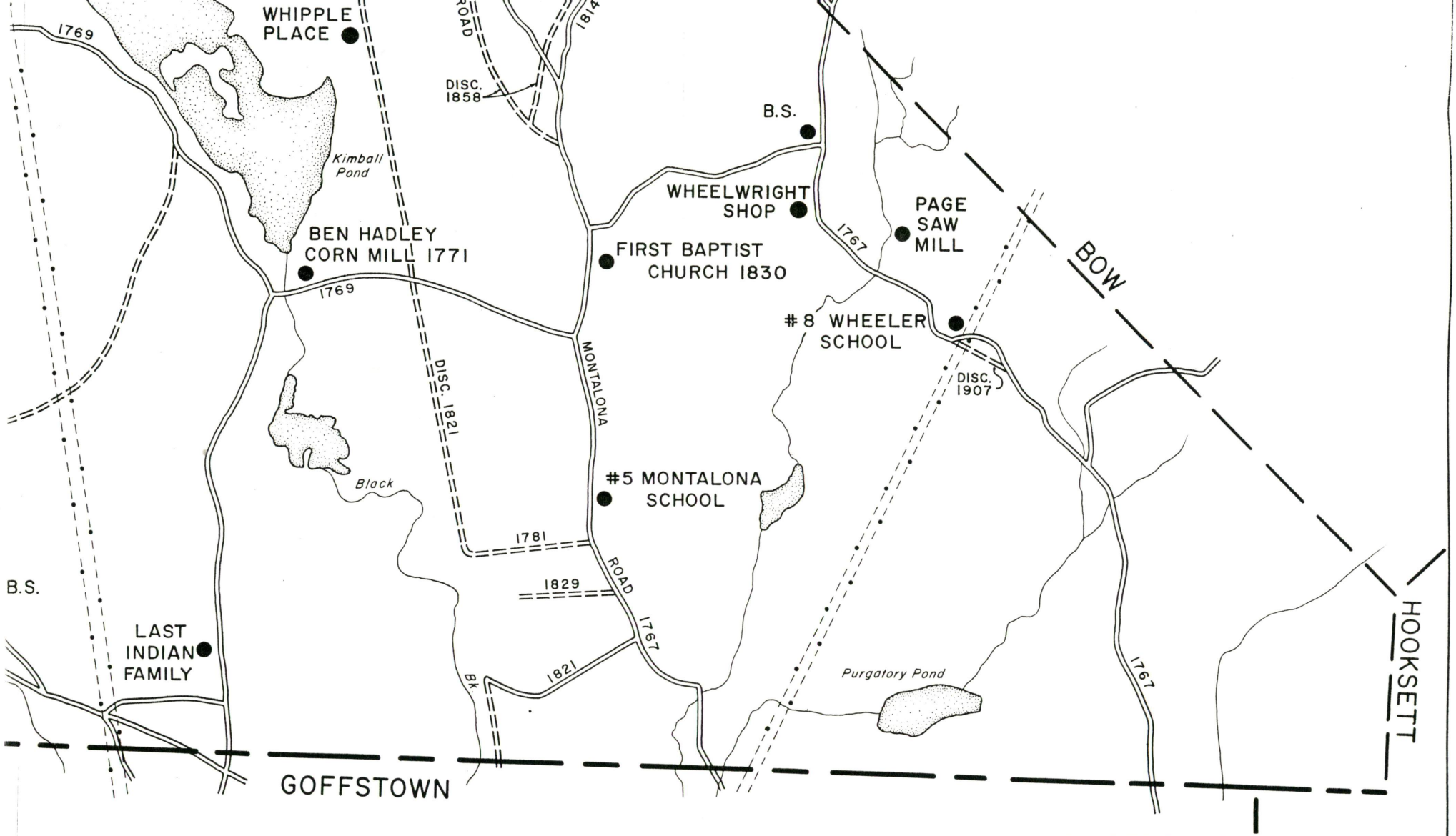

STATE OF NEW HAMPSHIRE DEPARTMENT OF RESOURCES AND ECONOMIC DEVELOPMENT	
DRAFTED BY: GRAPHIC ARTS SECTION	DATE: SEPT. 1969
SOURCE: GARDNER MILLS – DUNBARTON, N.H.	
REVISION DRAFTING BY:	DATE
REVISION DRAFTING BY	DATE
SHEET NO. OF	FILE NO.
INSET NO. OF	