



The State of New Hampshire
Department of Environmental Services

Robert R. Scott, Commissioner

DEC02'19 2:22 DAS



137

November 25, 2019

His Excellency, Governor Christopher T. Sununu
and The Honorable Council
State House
Concord, NH 03301

DEC02'19 PM 2:22 DAS

REQUESTED ACTION

Approve Northeast Record Retention, LLC's request to perform the following work on Merrimack River in Hooksett. File # 2019-01726. This project will not have significant impact on or adversely affect the values of Merrimack River.

Temporarily impact 265 square feet of riverbank to install an 8 foot x 12 foot landing and associated 6 foot x 30 foot gangway with an 8 foot flared terminus and impact 12 square feet of river bed for the installation of dock anchors and an 10 foot x 120 foot seasonal pier on 412 linear feet of shoreline frontage along the Merrimack River in Hooksett.

The New Hampshire Department of Environmental Services (NHDES) imposed the following conditions as part of this approval:

1. All work shall be in accordance with plans by TFM dated September 23, 2019 and as received by the NH Department of Environmental Services ("NHDES") on September 25, 2019.
2. This permit is not valid and effective until it has been recorded with the appropriate county Registry of Deeds by the applicant. Prior to starting work under this permit, the permittee shall submit a copy of the recorded permit to the NHDES Wetlands Bureau by certified mail, return receipt requested.
3. A combination of shrubs and ground covers representing the density and species diversity of the vegetation present prior to construction shall be replanted within 30 days of the initial installation of the seasonal pier.
4. The use of the seasonal pier shall be to watercraft associated with rowing activities. Any change in use shall require permission from Central Rivers Power or holder of the Federal Energy Regulatory Commission (FERC) license for the Amoskeag Dam and the NHDES Wetlands Bureau.
5. All development activities associated with this project shall be conducted in compliance with applicable requirements of RSA 483-B and N.H. Code of Administrative Rules Env-Wq 1400 during and after construction.
6. Work shall be carried out in a time and manner to avoid disturbances to migratory waterfowl breeding and nesting areas.
7. Appropriate turbidity controls shall be installed prior to construction, shall be maintained during construction such that no turbidity escapes the immediate dredge area, and shall remain until suspended particles have settled and water at the work site has returned to normal clarity.

8. Appropriate siltation and erosion controls shall be in place prior to construction, shall be maintained during construction, and shall remain until the area is stabilized. Temporary controls shall be removed once the area has been stabilized.
9. All construction-related debris shall be placed outside of the areas subject to RSA 482-A.
10. Any subdivision of the property frontage will require removal of a sufficient portion of the docking structures to comply with the dock size and density requirements in effect at the time of the subdivision.
11. Only those structures shown on the approved plans shall be installed or constructed along this frontage. All portions of the structures shall be at least 20 feet from the abutting property lines or the imaginary extension of those lines into the water.
12. No person undertaking any activity shall cause or contribute to, or allow the activity to cause or contribute to, any violations of the surface water quality standards in RSA 485-A and Env-Wq 1700.
13. This permit shall not preclude the NHDES from initiating appropriate action if the NHDES later determines that the boat ramp depicted as "existing" on the plans submitted by or on behalf of the permittee was not previously permitted or grandfathered.
14. All seasonal structures shall be removed for the non-boating season.
15. This permit does not authorize any regrading or contouring of the bank.

EXPLANATION


The NHDES approved this project on October 24, 2019. The NHDES supported its decision with the following findings:

1. This project is classified as a major impact project per Rule Env-Wt 303.02(d), construction of a docking facility providing 5 or more boat slips.
2. The applicant has provided evidence which demonstrates that this proposal is the alternative with the least adverse impact to areas and environments under the department's jurisdiction per Rule Env-Wt 302.03.
3. The applicant has demonstrated by plan and example that each factor listed in Rule Env-Wt 302.04(a) Requirements for Application Evaluation, has been considered in the design of the project.
4. The NHDES finds that because the project is not of significant public interest and will not significantly impair the resources of the Merrimack River, a public hearing under RSA 482-A:8 is not required.
5. The proposed 10 foot x 120 foot seasonal pier and associated gangway fails to conform to the 6 foot maximum width and 40 foot maximum length of structure allowed pursuant to Rule Env-Wt 402.03, Dimensions.
6. The applicant has requested a waiver of Rule Env-Wt 402.03 in order to install a seasonal 10 foot x 120 foot seasonal pier as provided underpart Rule Env-Wt 204, Waivers.
7. The applicant has submitted evidence supporting that the requested 10 foot x 120 foot pier is an operational necessity for the unique usage of the pier.
8. The applicant has demonstrated that granting the waiver will have no adverse effect on the environment, natural resources of the state, public health, public safety, nor impacts to abutting properties more significant than that which would result from complying with the rule as required to meet Rule Env-Wt 204.05, Criteria, (a)(1).

9. The applicant has demonstrated that strict compliance with Rule Env-Wt 402.03 will provide no benefit to the public and will provide both an operational and economic impact to the applicant as required to meet Rule Env-Wt 204.05, Criteria, (a)(2).
10. The request for a waiver meets the requirements of Rule Env-Wt 204.05, Criteria, and therefore, the waiver Rule Env-Wt 402.03 is granted.
11. Pursuant to Rule Env-Wt 402.15, Commercial Use - Municipal Review, (b), the applicant shall submit a copy of the local permit or approval, or a letter from the applicable local land use board or local governing body indicating that a permit or approval is not required under local regulations, to the NHDES with the application or otherwise, prior to the NHDES making a decision on the application.
12. The applicant has submitted letters from the Town of Hooksett Community Development Department and the Town of Hooksett Conservation Commission stating that local requirements are being met, and has therefore met the requirements of Rule Env-Wt 402.15.

Application file documents are being forwarded to the Governor and the Executive Council in connection with their consideration of this matter pursuant to RSA 482-A:3,II.(a) as it is a major project in public waters of the state.

We respectfully request your approval of this item.



Robert R. Scott
Commissioner



WETLANDS PERMIT APPLICATION

Water Division/ Wetlands Bureau
Land Resources Management

Check the status of your application: www.des.nh.gov/onestop



RECEIVED JUN 14 2019 LAND RESOURCES MANAGEMENT	COMPLETE JUN 17 2019 ADMINISTRATIVE USE ONLY	2019-0126 CHECK NO. 1819 TOTAL \$ 165.00 DATE 6/17/19
---	---	--

1. REVIEW TIME: Indicate your review time below to determine review time. Refer to Guidance Document A for instructions.

Standard Review (Minimum, Minor or Major Impact)
 Expedited Review (Minimum Impact only)

2. MITIGATION REQUIREMENT:
If mitigation is required, a Mitigation Pre-Application meeting must occur prior to submitting this Wetlands Permit Application to determine if mitigation is required. Please refer to the Determine if Mitigation is Required Frequently Asked Questions.

Mitigation Pre-Application Meeting Date: Month: Day: Year:

N/A - Mitigation is not required

3. PROJECT LOCATION:
Separate wetland permit applications must be submitted for each municipality within which wetland impacts occur.

ADDRESS: **107 West River Road** TOWN/CITY: **Hooksett**

TAX MAP: **29** BLOCK: LOT: **28** UNIT:

USGS TOPO MAP WATERBODY NAME: **Merrimack River** NA STREAM WATERSHED SIZE: NA

LOCATION COORDINATES (if known): **1040422.39, 200937.65** Latitude/Longitude UTM State Plane

4. PROJECT DESCRIPTION:
Provide a brief description of the project outlining the scope of work. Attach additional sheets as needed to provide a detailed explanation of your project. DO NOT reply, see Attached, in the space provided below.

The proposed project will construct a seasonal marine-grade aluminum rowing dock at an existing concrete boat ramp with frontage along the Merrimack River in Hooksett, NH. The facility will be seasonal and the dock will be removed at the end of each rowing season. Proposed temporary wetland impacts are 265 SF (vegetation removal), permanent wetland impacts are 12 SF (anchor installation) and bank impacts are 37 LF.

5. SHORELINE FRONTAGE:
 N/A This does not have shoreline frontage, SHORELINE FRONTAGE: **412 ft**

Shoreline Frontage is calculated by determining the average of the distances of the actual natural navigable shoreline frontage and a straight line drawn between the property lines, both of which are measured at the normal high water line (Env-Wt 101.89).

6. RELATED NHDES LAND RESOURCES MANAGEMENT PERMIT APPLICATIONS ASSOCIATED WITH THIS PROJECT:
Please indicate if any of the following permit applications are required and, if required, the status of the application. To determine if other Land Resources Management Permits are required, refer to the Land Resources Management Webpage.

Permit Type	Permit Required	File Number	Permit Application Status
Alteration of Terrain Permit Per RSA 485-A:17	<input type="checkbox"/> YES <input type="checkbox"/> NO	_____	<input type="checkbox"/> APPROVED <input type="checkbox"/> PENDING <input type="checkbox"/> DENIED
Individual Sewerage Disposal per RSA 485-A:2	<input type="checkbox"/> YES <input type="checkbox"/> NO	_____	<input type="checkbox"/> APPROVED <input type="checkbox"/> PENDING <input type="checkbox"/> DENIED
Subdivision Approval Per RSA 485-A	<input type="checkbox"/> YES <input type="checkbox"/> NO	_____	<input type="checkbox"/> APPROVED <input type="checkbox"/> PENDING <input type="checkbox"/> DENIED
Shoreland Permit Per RSA 483-B	<input type="checkbox"/> YES <input type="checkbox"/> NO	_____	<input type="checkbox"/> APPROVED <input type="checkbox"/> PENDING <input type="checkbox"/> DENIED

7. NATURAL HERITAGE BUREAU & DESIGNATED RIVERS:
See the Instructions & Required Attachments document for instructions to complete a & b below.

a. Natural Heritage Bureau File ID: **NHB 19 - 1329**

b. This project is within a Designated River corridor. The project is within mile of: ; and date a copy of the application was sent to the Local River Management Advisory Committee: Month: Day: Year:

N/A - This project is not within a Designated River corridor.

lrn@des.nh.gov or (603) 271-2147

NHDES Wetlands Bureau, 29 Hazen Drive, PO Box 95, Concord, NH 03302-0095

www.des.nh.gov

8. APPLICANT INFORMATION (Desired permit holder)

LAST NAME, FIRST NAME, M.I.: **Letendre, Russ**

TRUST / COMPANY NAME: **Northeast Record Retention, LLC** MAILING ADDRESS:

TOWN/CITY: STATE: ZIP CODE:

EMAIL or FAX: PHONE:

ELECTRONIC COMMUNICATION: By Initialing here: **RL**, I hereby authorize NHDES to communicate all matters relative to this application electronically.

9. PROPERTY OWNER INFORMATION (If different than applicant)

LAST NAME, FIRST NAME, M.I.:

TRUST / COMPANY NAME: MAILING ADDRESS:

TOWN/CITY: STATE: ZIP CODE:

EMAIL or FAX: PHONE:

ELECTRONIC COMMUNICATION: By Initialing here _____, I hereby authorize NHDES to communicate all matters relative to this application electronically.

10. AUTHORIZED AGENT INFORMATION

LAST NAME, FIRST NAME, M.I.: **Golon, Nicholas** COMPANY NAME: **TFMoran, Inc.**

MAILING ADDRESS: **48 Constitution Drive**

TOWN/CITY: **Bedford** STATE: **NH** ZIP CODE: **03110**


EMAIL or FAX: **ngolon@tfmoran.com** PHONE: **(603)472-4488**

ELECTRONIC COMMUNICATION: By Initialing here **NG**, I hereby authorize NHDES to communicate all matters relative to this application electronically.

11. PROPERTY OWNER SIGNATURE
See the Instructions & Required Attachments document for clarification of the below statements

By signing the application, I am certifying that:

1. I authorize the applicant and/or agent indicated on this form to act in my behalf in the processing of this application, and to furnish upon request, supplemental information in support of this permit application.
2. I have reviewed and submitted information & attachments outlined in the Instructions and Required Attachment document.
3. All abutters have been identified in accordance with RSA 482-A:3, I and Env-Wt 100-900.
4. I have read and provided the required information outlined in Env-Wt 302.04 for the applicable project type.
5. I have read and understand Env-Wt 302.03 and have chosen the least impacting alternative.
6. Any structure that I am proposing to repair/replace was either previously permitted by the Wetlands Bureau or would be considered grandfathered per Env-Wt 101.47.
7. I have submitted a Request for Project Review (RPR) Form (www.nh.gov/nhdhr/review) to the NH State Historic Preservation Officer (SHPO) at the NH Division of Historical Resources to identify the presence of historical/ archeological resources while coordinating with the lead federal agency for NHPA 106 compliance.
8. I authorize NHDES and the municipal conservation commission to inspect the site of the proposed project.
9. I have reviewed the information being submitted and that to the best of my knowledge the information is true and accurate.
10. I understand that the willful submission of falsified or misrepresented information to the New Hampshire Department of Environmental Services is a criminal act, which may result in legal action.
11. I am aware that the work I am proposing may require additional state, local or federal permits which I am responsible for obtaining.
12. The mailing addresses I have provided are up to date and appropriate for receipt of NHDES correspondence. NHDES will not forward returned mail.


 Property Owner Signature	Russ Letendre Print name legibly	4/27/2019 Date
---	-------------------------------------	-------------------

MUNICIPAL SIGNATURES

12. CONSERVATION COMMISSION SIGNATURE

The signature below certifies that the municipal conservation commission has reviewed this application, and:

1. Waives its right to intervene per RSA 482-A:11
2. Believes that the application and submitted plans accurately represent the proposed project, and
3. Has no objection to permitting the proposed work.


	Print name legibly	Date
---	--------------------	------

DIRECTIONS FOR CONSERVATION COMMISSION

1. Expedited review ONLY requires that the conservation commission's signature is obtained in the space above.
2. Expedited review requires the Conservation Commission signature be obtained prior to the submittal of the original application to the Town/City Clerk for signature.
3. The Conservation Commission may refuse to sign. If the Conservation Commission does not sign this statement for any reason, the application is not eligible for expedited review and the application will be reviewed in the standard review time frame.

13. TOWN / CITY CLERK SIGNATURE

As Required by Chapter 482-A:3 (amended 2014), I hereby certify that the applicant has filed four application forms, four detailed plans, and four USGS location maps with the town/city indicated below.

	Print name legibly <i>Town</i>	Town/City <i>Hudson</i>	Date <i>June 11, 2019</i>
---	-----------------------------------	----------------------------	------------------------------

DIRECTIONS FOR TOWN/CITY CLERK:

Per RSA 482-A:3,

1. For applications where "Expedited Review" is checked on page 1, if the Conservation Commission signature is not present, NHDES will accept the permit application, but it will NOT receive the expedited review time.
2. IMMEDIATELY sign the original application form and four copies in the signature space provided above.
3. Return the signed original application form and attachments to the applicant so that the applicant may submit the application form and attachments to NHDES by mail or hand delivery.
4. IMMEDIATELY distribute a copy of the application with one complete set of attachments to each of the following bodies: the municipal Conservation Commission, the local governing body (Board of Selectmen or Town/City Council), and the Planning Board; and
5. Retain one copy of the application form and one complete set of attachments and make them reasonably accessible for public review.

DIRECTIONS FOR APPLICANT:

1. Submit the single, original permit application form bearing the signature of the Town/ City Clerk, additional materials, and the application fee to NHDES by mail or hand delivery.

lrn@des.nh.gov or (603) 271-2147

NHDES Wetlands Bureau, 29 Hazen Drive, PO Box 95, Concord, NH 03302-0095

www.des.nh.gov

14 IMPACT AREA:
 For each jurisdictional area that will be/has been impacted, provide square feet and, if applicable, linear feet of impact.
 Permanent impacts that will remain after the project is complete.
 Temporary impacts not intended to remain (and will be restored to pre-construction conditions) after the project is completed.
 Intermittent Streams: linear footage distance of disturbance is measured along the thread of the channel.
 Perennial Streams/Rivers: the total linear footage distance is calculated by summing the lengths of disturbance to the channel and each bank.

JURISDICTIONAL AREA	PERMANENT Sq. Ft. / Lin. Ft.	TEMPORARY Sq. Ft. / Lin. Ft.
Forested wetland	<input type="checkbox"/> ATF	<input type="checkbox"/> ATF
Scrub-shrub wetland	<input type="checkbox"/> ATF	<input type="checkbox"/> ATF
Emergent wetland	<input type="checkbox"/> ATF	<input type="checkbox"/> ATF
Wet meadow	<input type="checkbox"/> ATF	<input type="checkbox"/> ATF
Intermittent stream channel	/ <input type="checkbox"/> ATF	/ <input type="checkbox"/> ATF
Perennial Stream / River channel	/ <input type="checkbox"/> ATF	/ <input type="checkbox"/> ATF
Lake / Pond	/ <input type="checkbox"/> ATF	/ <input type="checkbox"/> ATF
Bank - Intermittent stream	/ <input type="checkbox"/> ATF	/ <input type="checkbox"/> ATF
Bank - Perennial stream / River	/ <input type="checkbox"/> ATF	265 / 37 <input type="checkbox"/> ATF
Bank - Lake / Pond	/ <input type="checkbox"/> ATF	/ <input type="checkbox"/> ATF
Tidal water	/ <input type="checkbox"/> ATF	/ <input type="checkbox"/> ATF
Salt marsh	<input type="checkbox"/> ATF	<input type="checkbox"/> ATF
Sand dune	<input type="checkbox"/> ATF	<input type="checkbox"/> ATF
Prime wetland	<input type="checkbox"/> ATF	<input type="checkbox"/> ATF
Prime wetland buffer	<input type="checkbox"/> ATF	<input type="checkbox"/> ATF
Undeveloped Tidal Buffer Zone (TBZ)	<input type="checkbox"/> ATF	<input type="checkbox"/> ATF
Previously developed upland in TBZ	<input type="checkbox"/> ATF	<input type="checkbox"/> ATF
Docking - Lake / Pond	<input type="checkbox"/> ATF	<input type="checkbox"/> ATF
Docking - River	12 <input type="checkbox"/> ATF	<input type="checkbox"/> ATF
Docking - Tidal Water	<input type="checkbox"/> ATF	<input type="checkbox"/> ATF
Vernal Pool	<input type="checkbox"/> ATF	<input type="checkbox"/> ATF
TOTAL	12 /	265 / 37

15 APPLICATION FEE: See the Instructions & Required Attachments document for further instruction.

Minimum Impact Fee: Flat fee of \$ 200

Minor or Major Impact Fee: Calculate using the below table below

Permanent and Temporary (non-docking)	265 sq. ft.	X \$0.20 =	\$ 53
Temporary (seasonal) docking structure:	12 sq. ft.	X \$1.00 =	\$ 12
Permanent docking structure:	sq. ft.	X \$2.00 =	\$
Projects proposing shoreline structures (including docks) add \$200 =			\$ 200
Total =			\$ 265

The Application Fee is the above calculated Total or \$200, whichever is greater = \$ 265



Northeast Record Retention, LLC Proposed Boathouse

Hooksett, NH

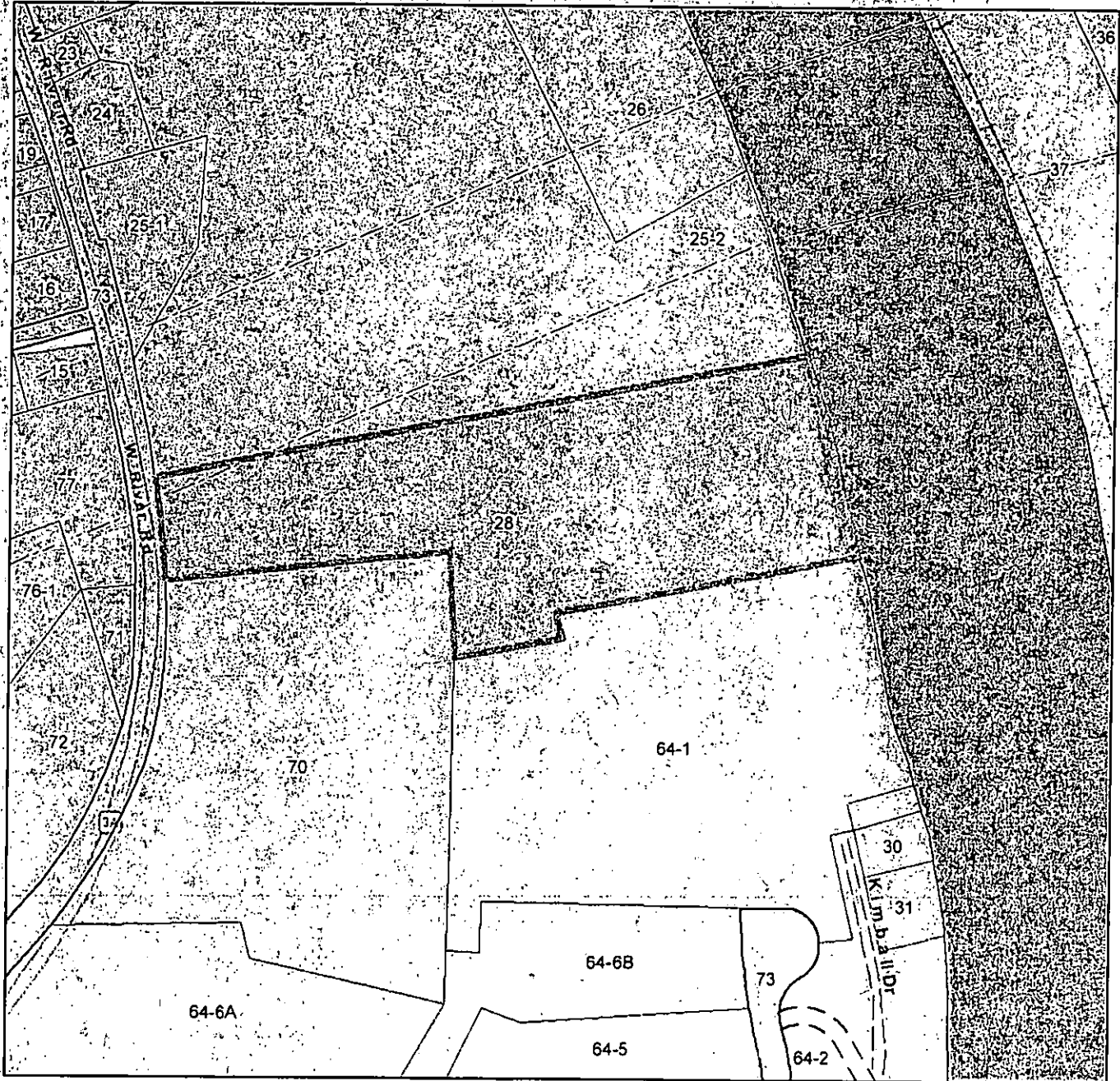


June 25, 2018

1 inch = 300 Feet



www.cai-tech.com



Street Names	RAILROAD	Right of Ways
DASHROAD	ROAD	Water-poly
PROPERTYLINE	RW	
PWATER	UTILITY	

Data shown on this map is provided for planning and informational purposes only. The municipality and CAI Technologies are not responsible for any use for other purposes or misuse or misrepresentation of this map.



USGS LOCUS MAP

SCALE: 1"=2000'



Civil Engineers
 Structural Engineers
 Traffic Engineers
 Land Surveyors
 Landscape Architects
 Scientists

48 Constitution Drive
 Bedford, NH 03110
 Phone (603) 472-4488
 Fax (603) 472-9747
 www.tfmoran.com

TAX MAP 29 LOT 28
 NORTHEAST RECORD RETENTION, LLC
 PROPOSED ROWING DOCK
 107 WEST RIVER ROAD
 HOOKSETT, NH

PREPARED FOR:
 NORTHEAST RECORD RETENTION, LLC
 HOOKSETT, NH

FILE

17077.01

DATE	2018-12-11
CADFILE	17077-01 DRAINAGE.DWG

FIGURE 1

CONFIDENTIAL – NH Dept. of Environmental Services review

Memo



NH NATURAL HERITAGE BUREAU
NHB DATACHECK RESULTS LETTER

To: Jeremy Belanger
48 Constitution Dr
Bedford, NH 03110

From: Amy Lamb, NH Natural Heritage Bureau
Date: 5/1/2019 (valid for one year from this date)

Re: Review by NH Natural Heritage Bureau
NHB File ID: NHB19-1329

Town: Hooksett

Location: Tax Maps: Tax Map 29, Lot 28

Description: The project proposes to install a boathouse on Lot 29/28. An existing boat ramp and proposed docks will be utilized to access the Merrimack River.

cc: Kim Tuttle

As requested, I have searched our database for records of rare species and exemplary natural communities with the following results:

Comments: The previous review for this project is NHB18-1006. It was determined that NHB did not have concerns about the three rare plant species and exemplary natural community, and they were therefore excluded from this review letter. Please contact the NH Fish & Game Department to address wildlife concerns.

Vertebrate species

Bald Eagle (*Haliaeetus leucocephalus*)

State
SC

Federal

Notes

Contact the NH Fish & Game Dept (see below).

New England Cottontail (*Sylvilagus transitionalis*)

E

Contact the NH Fish & Game Dept (see below).

¹Codes: "E" = Endangered, "T" = Threatened, "SC" = Special Concern, "-" = an exemplary natural community, or a rare species tracked by NH Natural Heritage that has not yet been added to the official state list. An asterisk (*) indicates that the most recent report for that occurrence was more than 20 years ago.

Contact for all animal reviews: Kim Tuttle, NH F&G, (603) 271-6544.

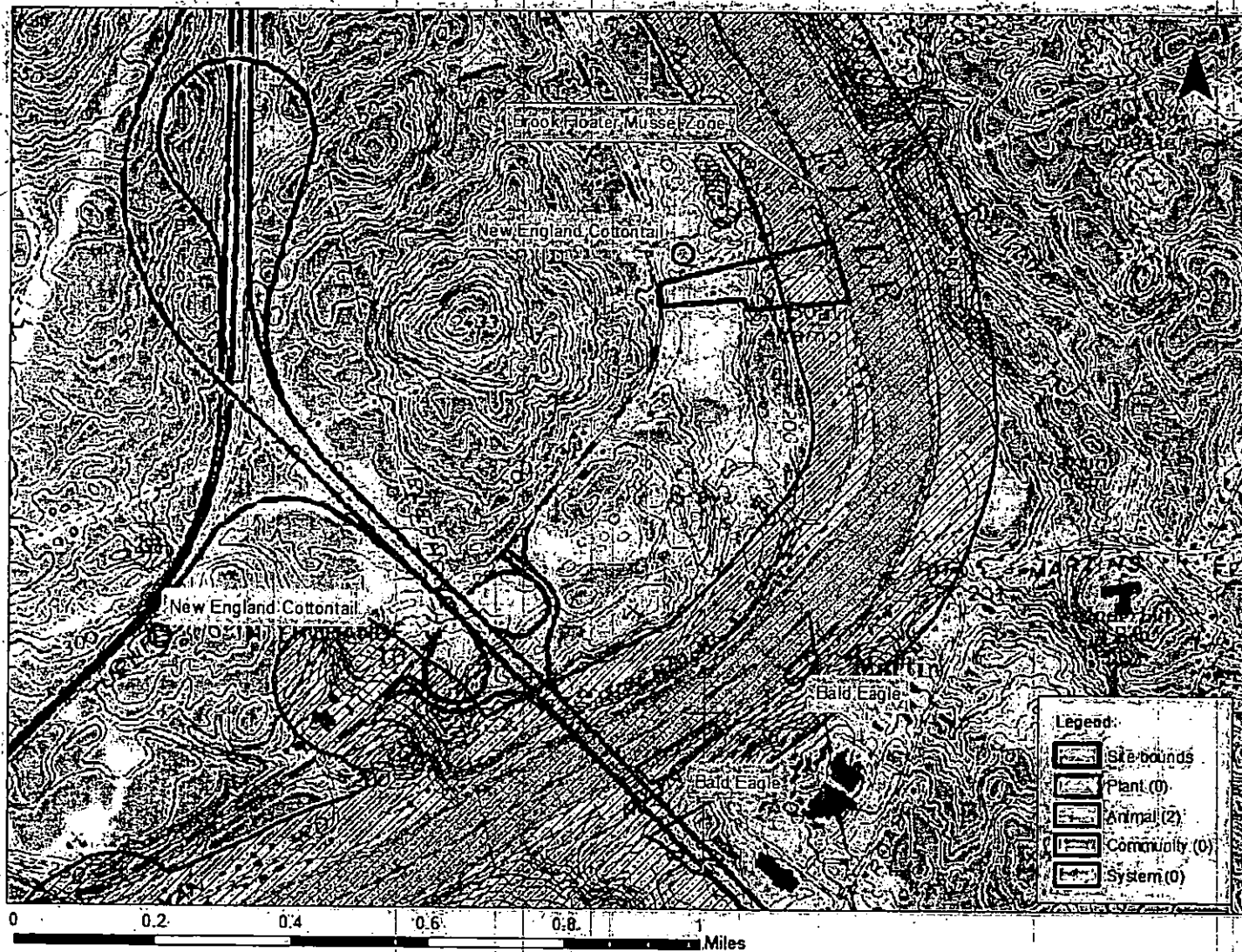
A negative result (no record in our database) does not mean that a sensitive species is not present. Our data can only tell you of known occurrences, based on information gathered by qualified biologists and reported to our office. However, many areas have never been surveyed, or have only been surveyed for certain species. An on-site survey would provide better information on what species and communities are indeed present.

Department of Natural and Cultural Resources
Division of Forests and Lands
(603) 271-2214 fax: 271-6488

DNCR/NHB
172 Pembroke Rd.
Concord, NH 03301

CONFIDENTIAL - NH Dept. of Environmental Services review

NHB19-1329



7018 2290 0001 5891 7406

U.S. Postal Service™
CERTIFIED MAIL® RECEIPT
 Domestic Mail Only

For delivery information, visit our website at www.usps.com

OFFICIAL USE

Certified Mail Fee \$ 5.00

Extra Services & Fees (check box, add fee as appropriate)

Return Receipt (hardcopy) \$ 2.80

Return Receipt (electronic) \$

Certified Mail Restricted Delivery \$

Adult Signature Required \$


Adult Signature Restricted Delivery \$

Postage \$ 50

Total Postage and Fees \$ 6.80

Sent To 29-25-2
Lena B. & Mark H. Cambell
Mary J. Duval
 Street and Apt. No.
 City, State, ZIP+4®

PS Form 3800, A



7018 2290 0001 5891 7413

U.S. Postal Service™
CERTIFIED MAIL® RECEIPT
 Domestic Mail Only

For delivery information, visit our website at www.usps.com

OFFICIAL USE

Certified Mail Fee \$ 3.50

Extra Services & Fees (check box, add fee as appropriate)

Return Receipt (hardcopy) \$ 2.80

Return Receipt (electronic) \$

Certified Mail Restricted Delivery \$

Adult Signature Required \$


Adult Signature Restricted Delivery \$

Postage \$ 50

Total Postage and Fees \$ 6.80

Sent To 29-64-1
BKBK LLC
c/o Peter Bennett
 Street and Apt. No.
 City, State, ZIP+4®

PS Form 3800, A



7018 2290 0001 5891 7406

U.S. Postal Service™
CERTIFIED MAIL® RECEIPT
 Domestic Mail Only

For delivery information, visit our website at www.usps.com

OFFICIAL USE

Certified Mail Fee \$ 3.50

Extra Services & Fees (check box, add fee as appropriate)

Return Receipt (hardcopy) \$ 2.80

Return Receipt (electronic) \$

Certified Mail Restricted Delivery \$

Adult Signature Required \$


Adult Signature Restricted Delivery \$

Postage \$ 50

Total Postage and Fees \$ 6.80

Sent To TF Moran Inc.
Attn: Nicholas Golon, PE, Jim
O'Neil, LLS, & Christopher
Danforth, CPESC
 Street and Apt. No.
 City, State, ZIP+4®

PS Form 3800, A



7018 2290 0001 5891 7376

U.S. Postal Service™
CERTIFIED MAIL® RECEIPT
 Domestic Mail Only

For delivery information, visit our website at www.usps.com

OFFICIAL USE

Certified Mail Fee \$ 3.50

Extra Services & Fees (check box, add fee as appropriate)

Return Receipt (hardcopy) \$ 2.80

Return Receipt (electronic) \$

Certified Mail Restricted Delivery \$

Adult Signature Required \$


Adult Signature Restricted Delivery \$

Postage \$ 50

Total Postage and Fees \$ 6.80

Sent To 29-2829-71, 29-77, 29-70
Northeast Record Retention, LLC
 Street and Apt. No.
 City, State, ZIP+4®

PS Form 3800, A



7018 2290 0001 5891 7390

U.S. Postal Service™
CERTIFIED MAIL® RECEIPT
 Domestic Mail Only

For delivery information, visit our website at www.usps.com

OFFICIAL USE

Certified Mail Fee \$ 3.50

Extra Services & Fees (check box, add fee as appropriate)

Return Receipt (hardcopy) \$ 2.80

Return Receipt (electronic) \$

Certified Mail Restricted Delivery \$

Adult Signature Required \$


Adult Signature Restricted Delivery \$

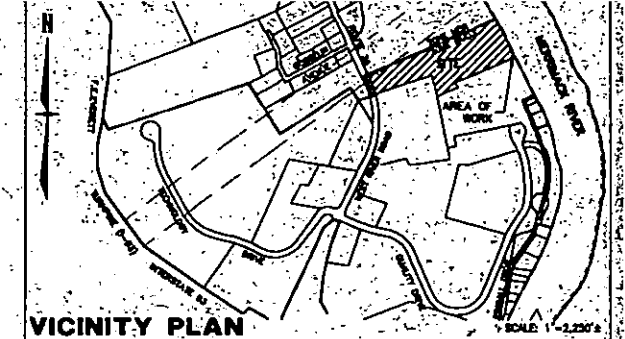
Postage \$ 50

Total Postage and Fees \$ 6.80

Sent To 24-37
Boston & Main Corporation
c/o Guilford Transportation Ind.
 Street and Apt. No.
 City, State, ZIP+4®

PS Form 3800, A



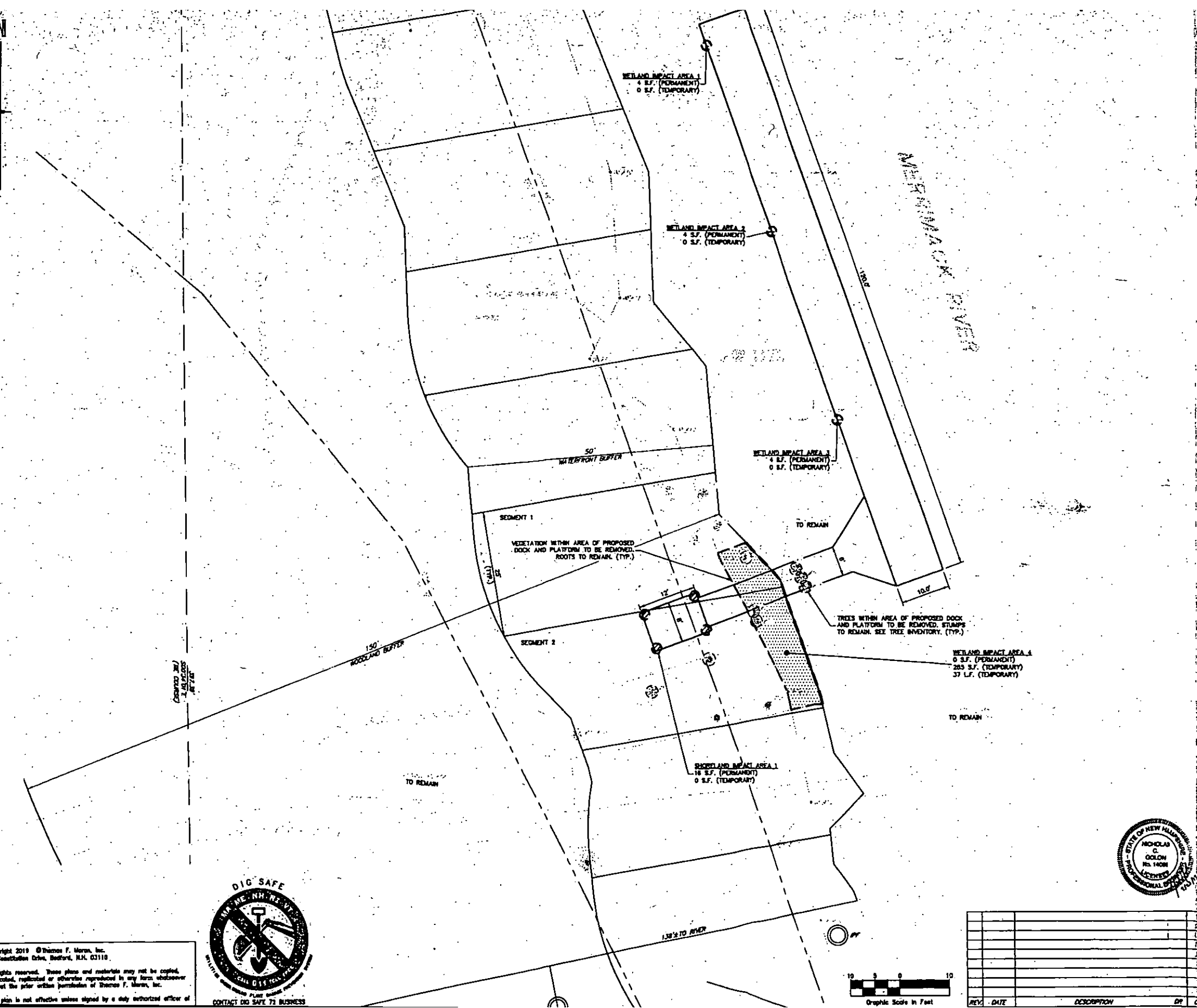


NOTES

- 1. TAX MAP 29 LOT 28; NORTHEAST RECORD RETENTION LLC
 REG. IS BK. 2467 PG. 230
 AREA OF PARCEL - 170,700 S.F. OR 10.80 ACRES
- 2. WATERFRONT BUFFER TREE POINT SCORE (0 TO 50) WITHIN AREA OF PROPOSED WORK.

TREE NO.	APPROX. DIA. DBH (IN)	SPECIES	TO BE REMOVED	EXISTING	PROPOSED
14	14	PINK	YES	15	---
15	18	OAK	YES	---	---
16	2	BIRCH	YES	---	---
17	8	OAK	NO	8	8
18	3	BEECH	NO	---	---
19	3	BEECH	NO	1	1
20	2	BEECH	NO	---	---
21	4	BEECH	NO	5	5
22	4	BEECH	NO	5	5
23	1	BEECH	NO	---	---
24	1	BEECH	NO	---	---
25	1	BEECH	NO	---	---
26	1	BEECH	NO	---	---
TREE INVENTORY SCORE				29	27

TREE NO.	APPROX. DIA. DBH (IN)	SPECIES	TO BE REMOVED	EXISTING	PROPOSED
1	8	OAK	YES	10	---
2	13	PINK	YES	13	---
3	5	PINK	YES	8	---
4	8	MAPLE	NO	10	10
5	5	MAPLE	NO	8	8
6	4	MAPLE	NO	5	5
7	3	MAPLE	NO	3	3
8	3	MAPLE	NO	3	3
9	3	MAPLE	NO	3	3
10	5	PINK	YES	1	---
11	10	PINK	NO	13	13
12	13	PINK	NO	15	15
13	3	BIRCH	YES	1	---
TREE INVENTORY SCORE				82	80



Copyright 2019 © Thomas F. Moran, Inc.
 48 Constitution Drive, Bedford, N.H. 03110.
 All rights reserved. These plans and materials may not be copied, duplicated, replicated or otherwise reproduced in any form whatsoever without the prior written permission of Thomas F. Moran, Inc.
 This plan is not effective unless signed by a duly authorized officer of




TAX MAP 29 LOT 28
SHORELAND TREE INVENTORY PLAN
PROPOSED ROWING DOCK
 107 WEST RIVER ROAD, HOOKSETT, NH
 OWNED BY & PREPARED FOR
 NORTHEAST RECORD RETENTION, LLC

SCALE: 1"=10' SEPTEMBER 23, 2019

TFM CIVIL Engineers 48 Constitution Drive
 Structural Engineers Bedford, NH 03110
 Traffic Engineers Phone (603) 472-4488
 Land Surveyors Fax (603) 472-8747
 Landscape Architects www.tfmoran.com
 Scientists

REV.	DATE	DESCRIPTION	BY	CHK



17077.01 ON JB PG -- SHEET 1 OF 1
 CR NG ROAD/PL 17077-01 Site.DWG