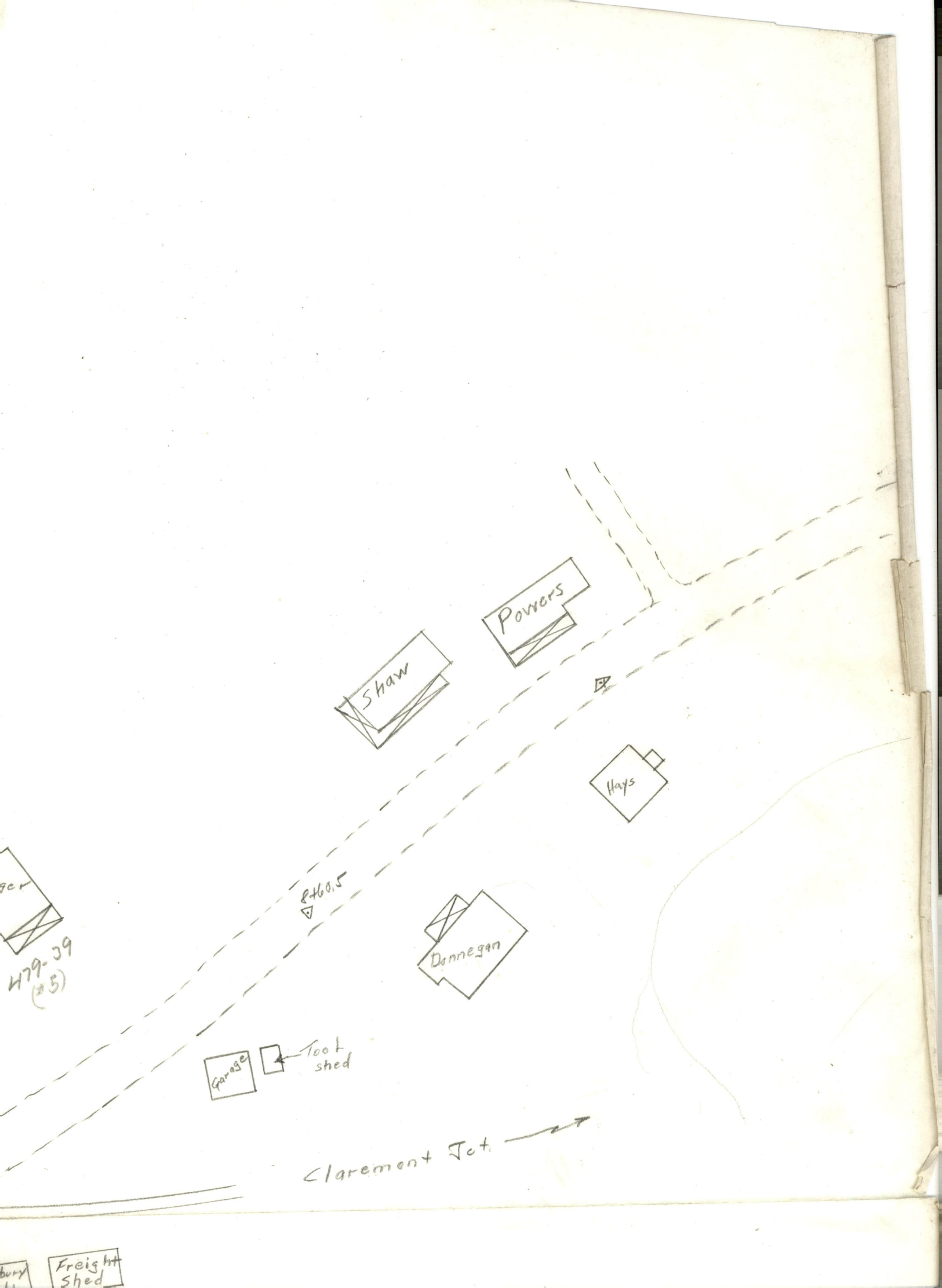
Powers
Shaw
Hays
Dunnegan
Garage
Tool shed
Claremont Jct
Freight Shed

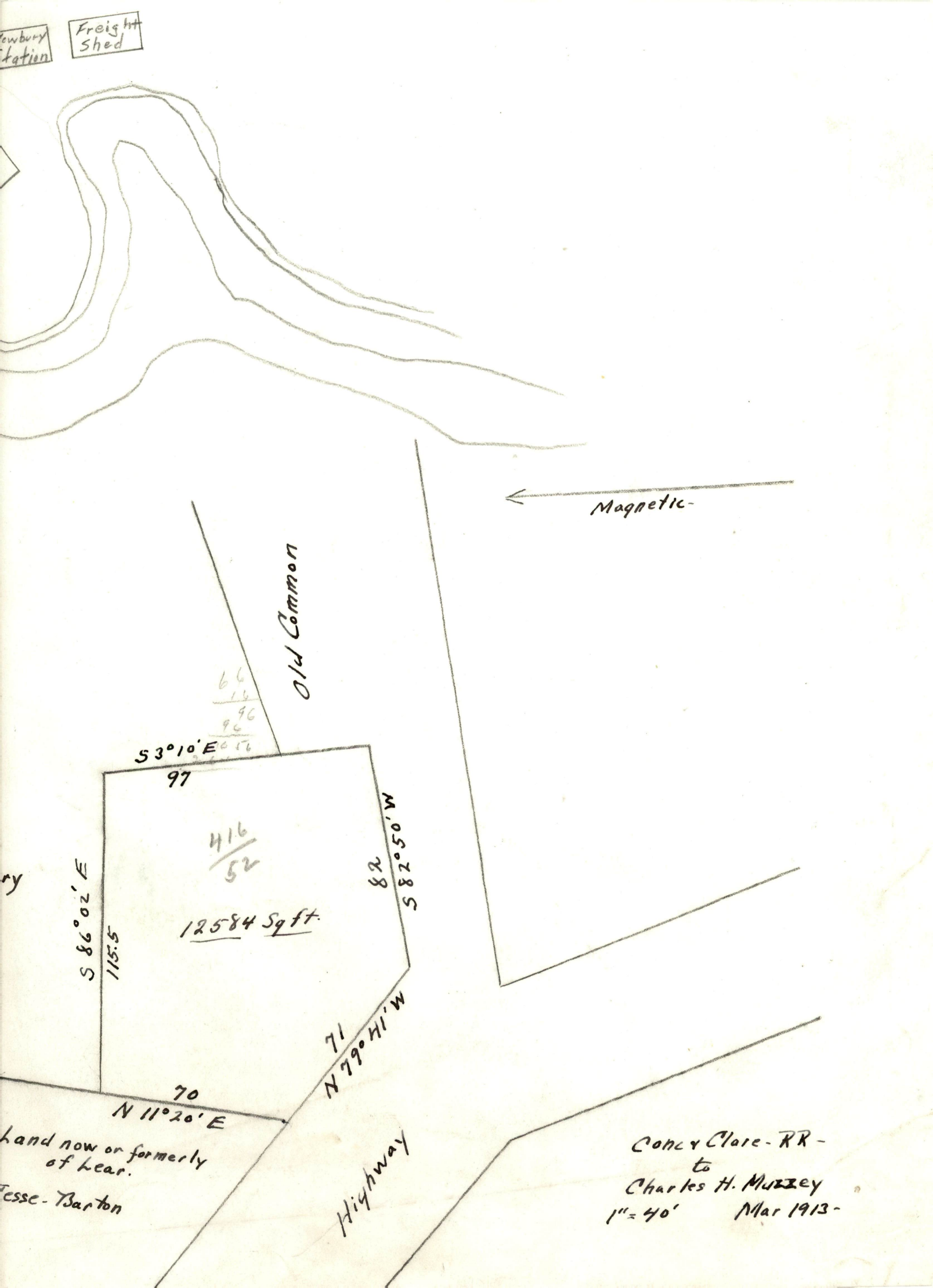
Newbury Station
Freight Shed
Magnetic-
Old Common
S 3°10' E
97
416/52
12584 Sq ft.
82
S 82°50' W
S 86°02' E
115.5
71
N 79°41' W
70
N 11°20' E
Land now or formerly of Lear.
Jesse-Barton
Highway
Conc'r Clare-RR-
to
Charles H. Muzzey
1" = 40'
Mar 1913-


Badger
479-39
(#5)
B. + M. R.R.
393/466
422/369
Post
Newbury

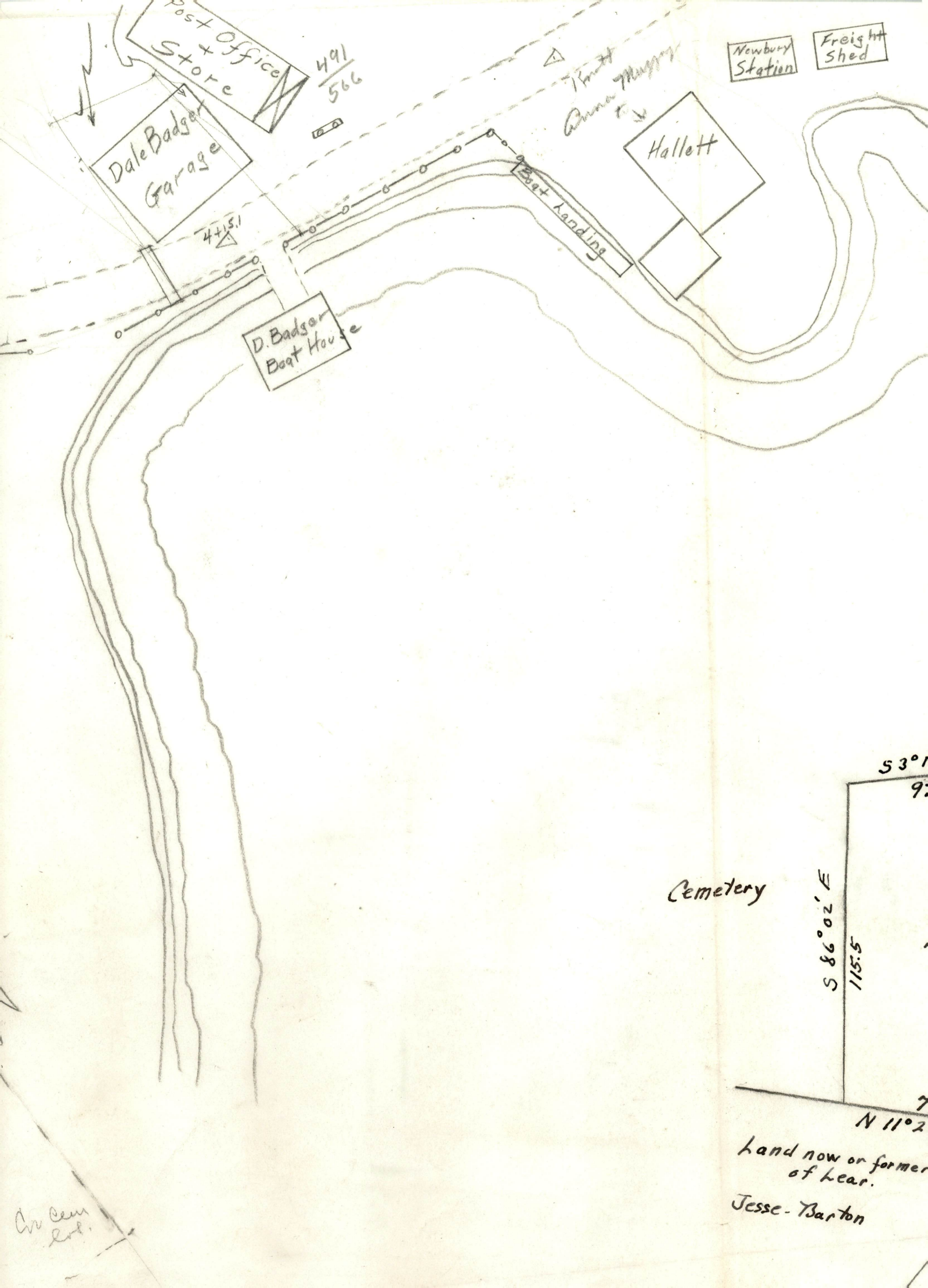
Post Office + Store
491/566
Dale Badger Garage
4+15.1
D. Badger Boat House
Boat Landing
Hallett
Newbury Station
Freight Shed
Cemetery
S 86°02' E
115.5
N 11°2
Land now or former of Lear.
Jesse-Barton



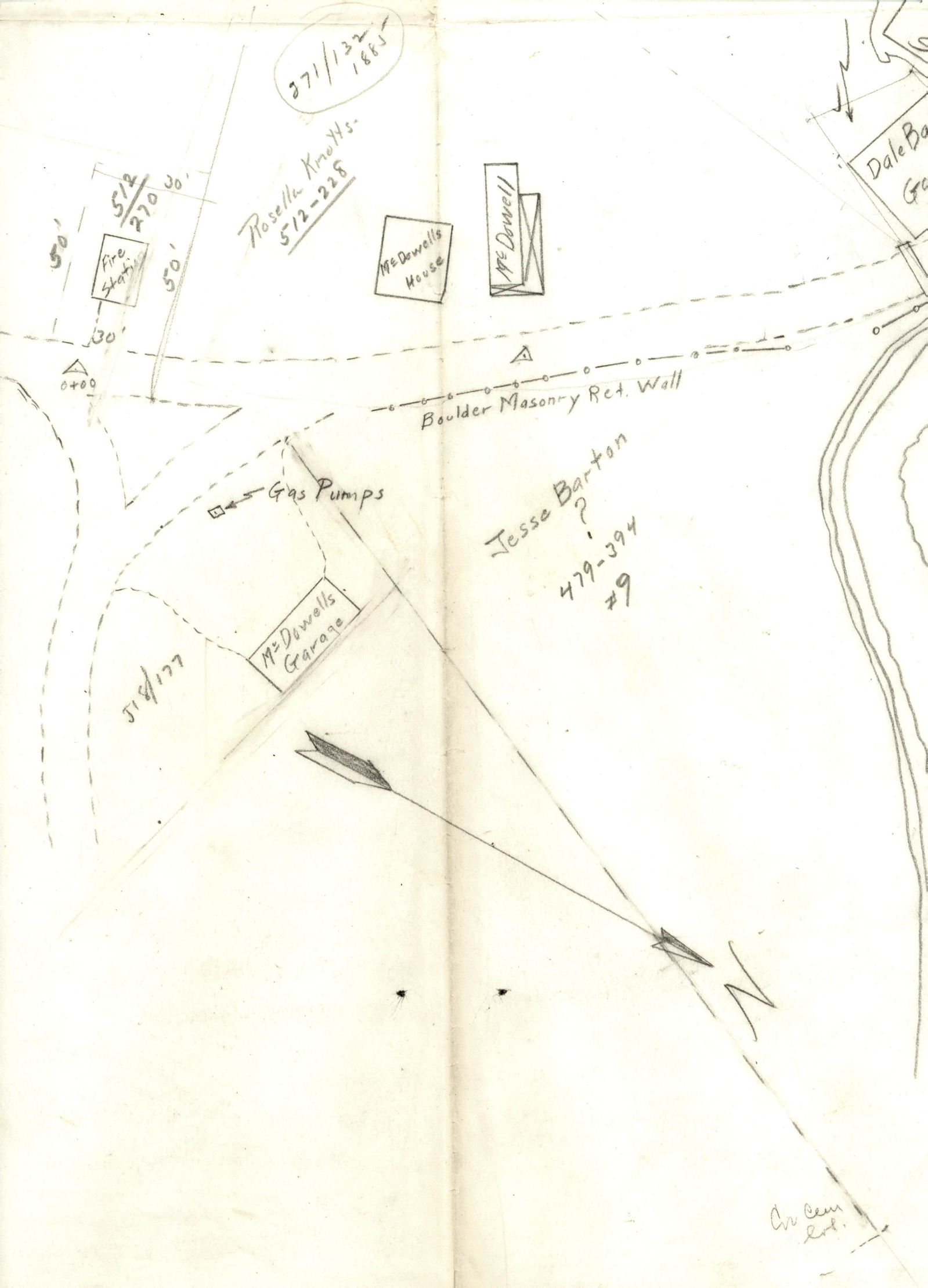
371/132
1885
Rosella Knotts
512-228
512
270
30'
50'
50'
30'
Fire Station
McDowells House
McDowell
0+00
Boulder Masonry Ret. Wall
Gas Pumps
Jesse Barton
?
479-394
#9
McDowells Garage
J18/177
N

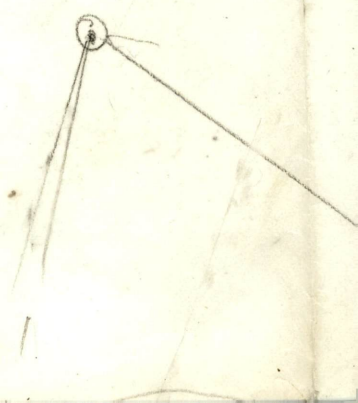

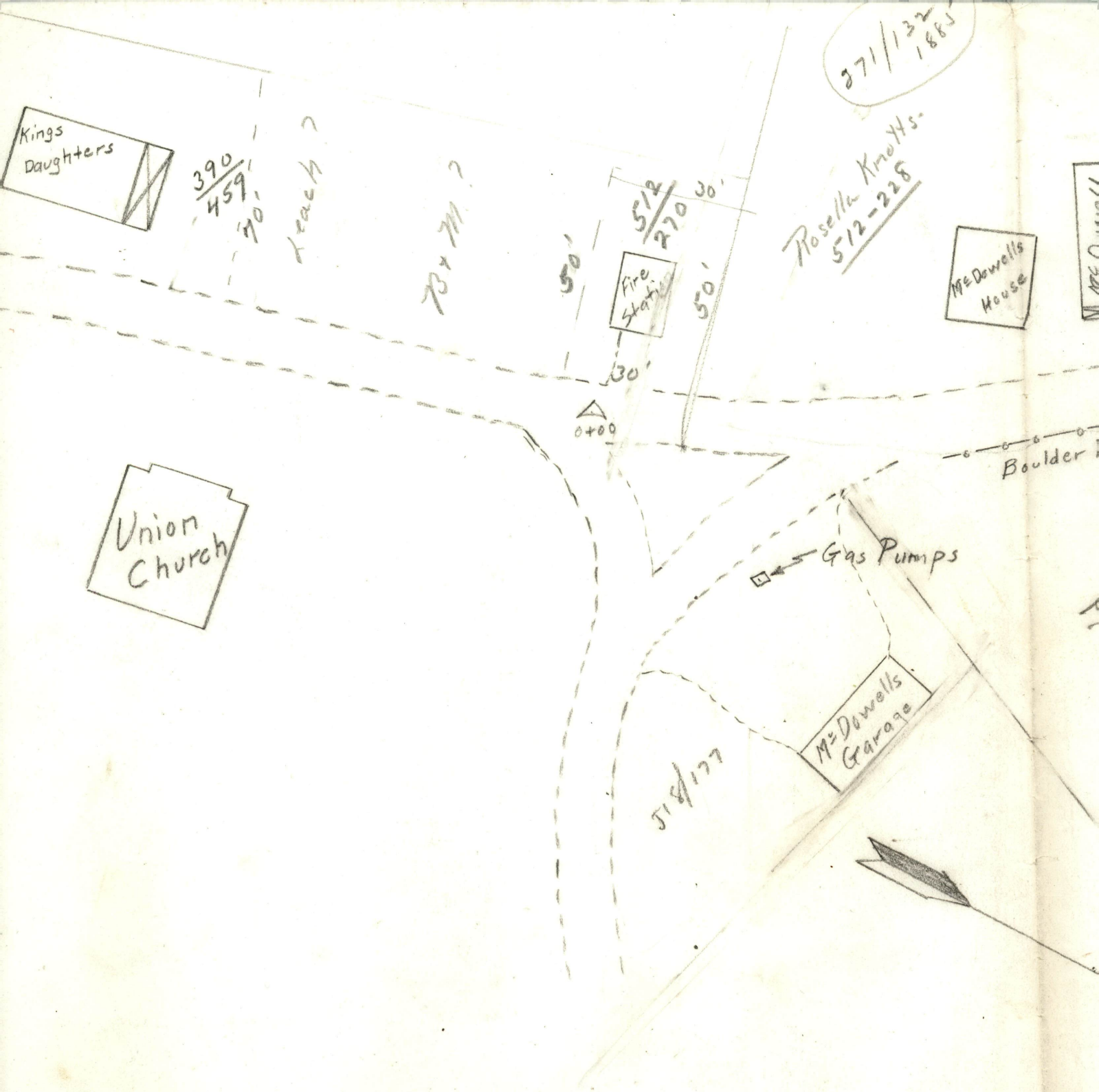

Kings Daughters
390/459
70'
Leach ?
B+M ?
50'
512/270
30'
Fire Station
50'
30'
0+00
Rosella Knotts
512-228
McDowells House
Boulder
Union Church
Gas Pumps
McDowells Garage
518/177

Brockway

Rosella M Knapp
507-610-

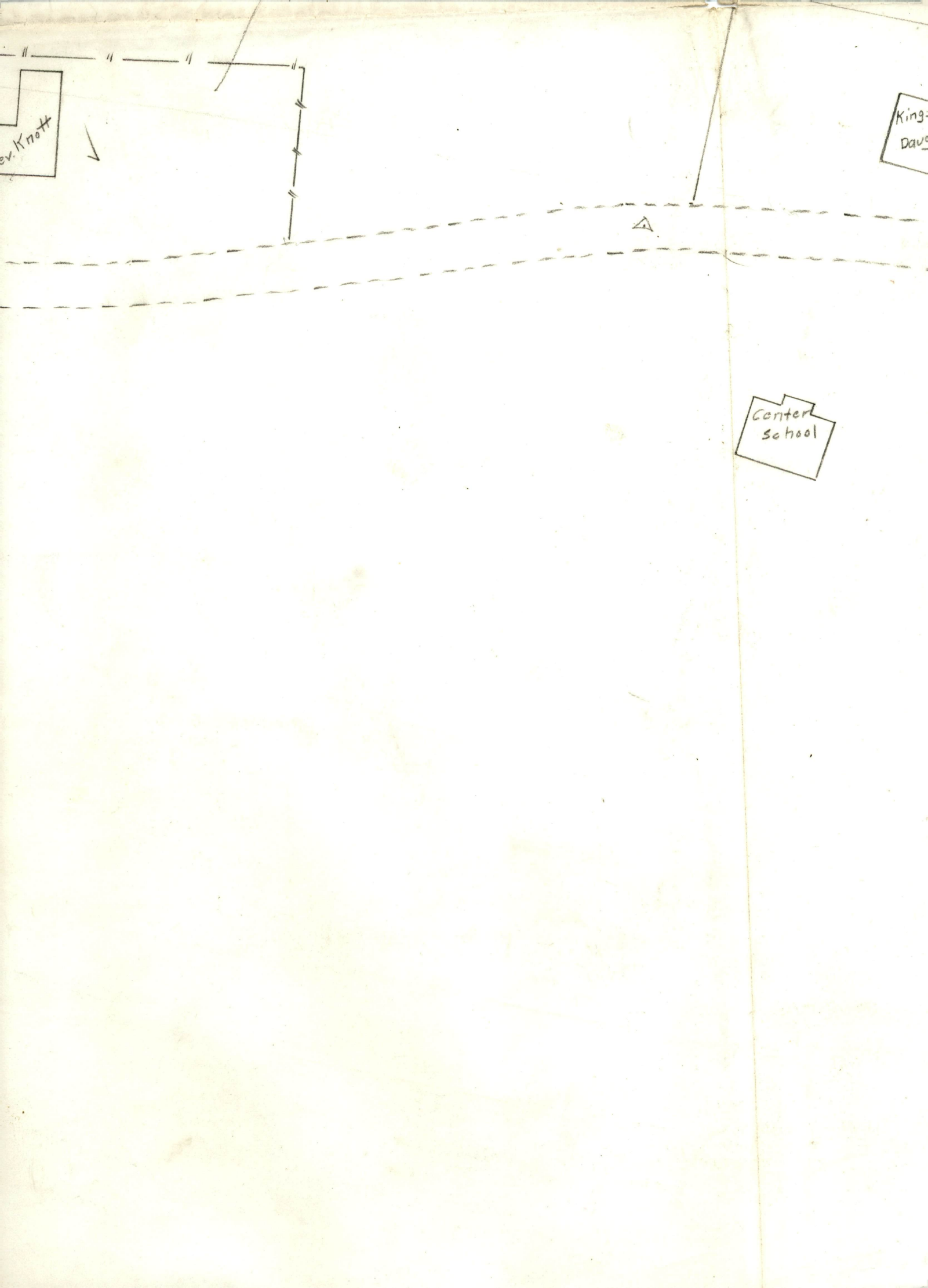
Knott
King-
Dau
Center
School

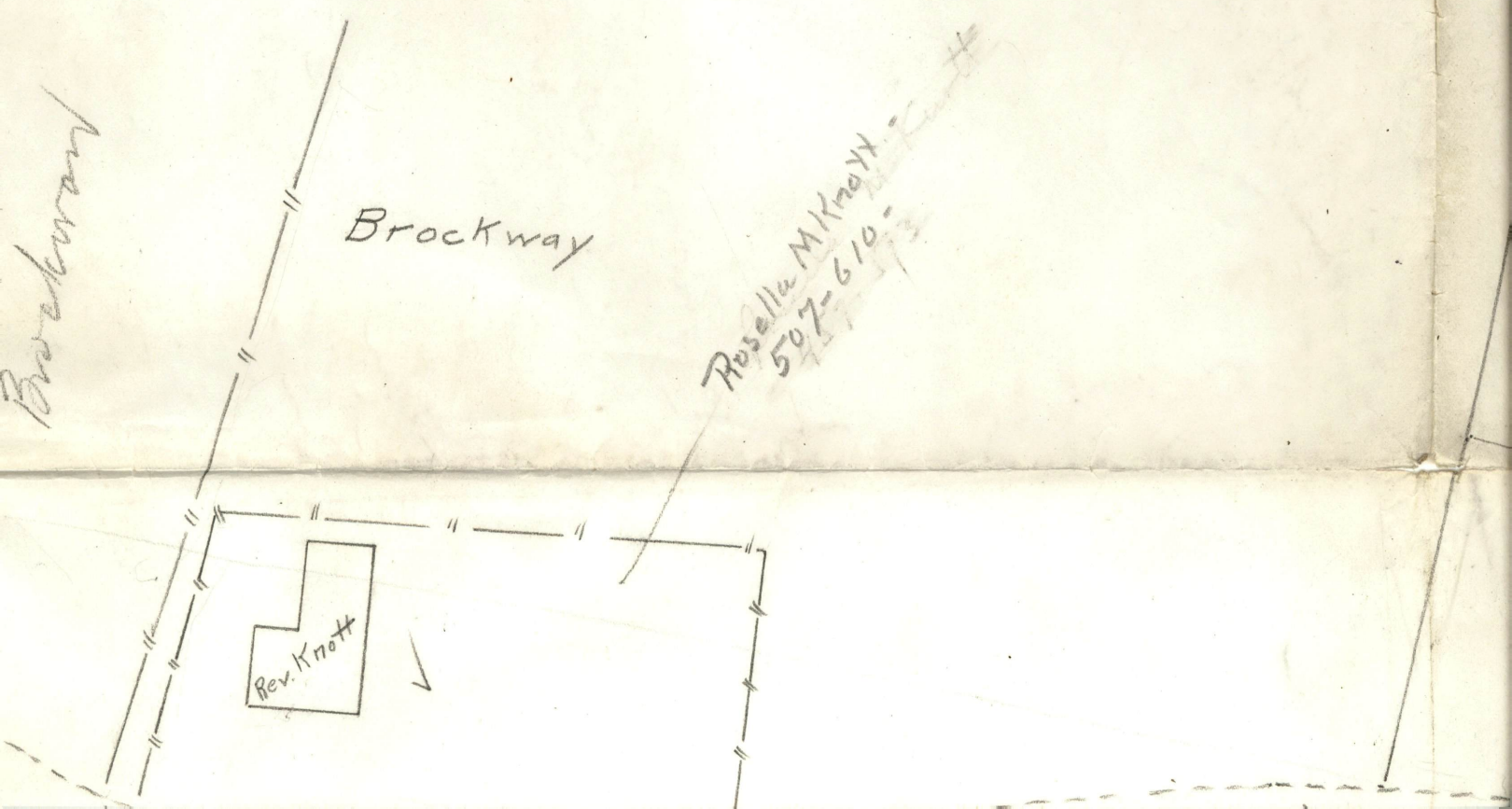
Broadway
Brockway
Rosella M Knott
507-610-
Rev. Knott

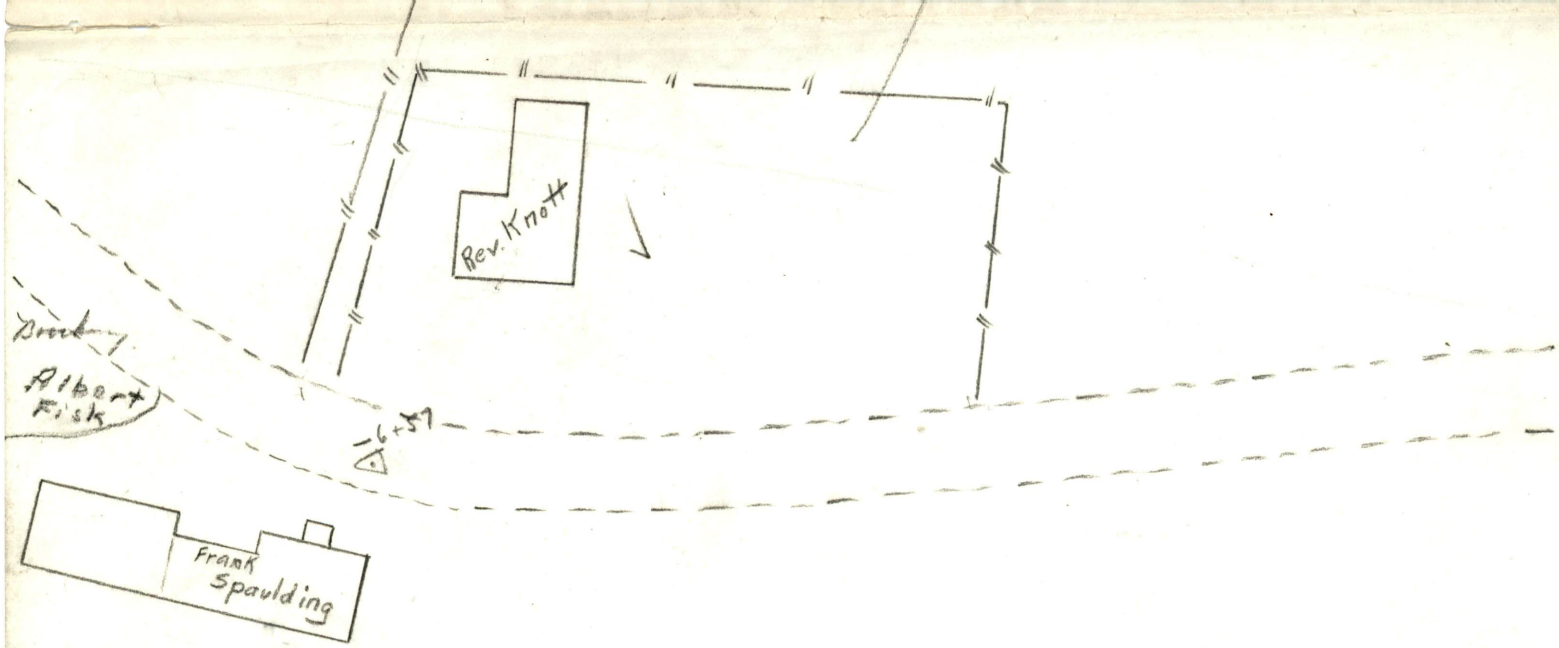
Rev. Knott
Albert Fisk
6+57
Frank Spaulding

Jan. 29, 1819

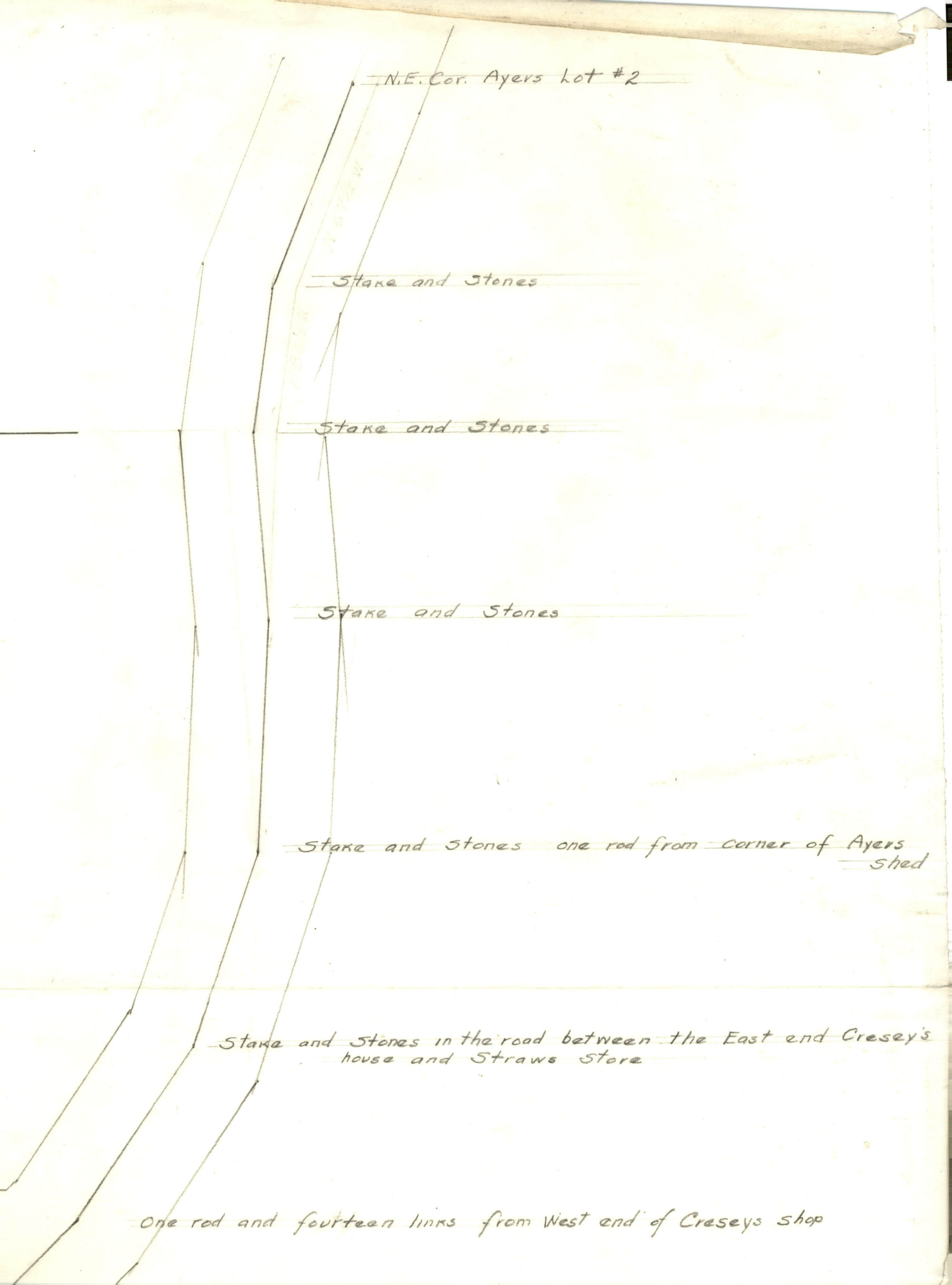
N.E. Cor. Ayers Lot #2
Stake and Stones
Stake and Stones
Stake and Stones
Stake and Stones one rod from corner of Ayers shed
Stake and Stones in the road between the East end Cresey's house and Straws Store
One rod and fourteen links from West end of Creseys Shop

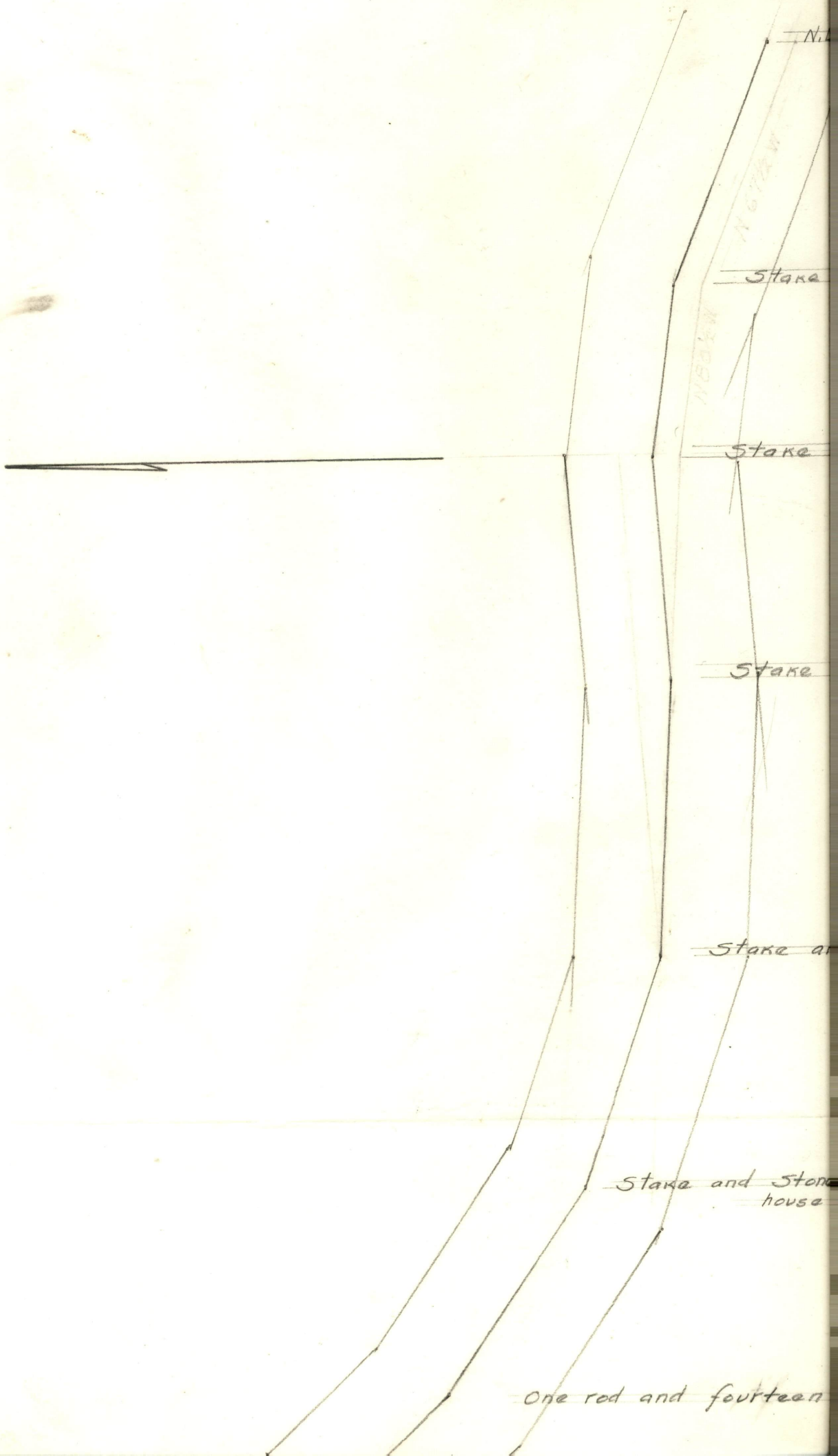
N.
Stake
Stake
Stake
Stake ar
Stake and Ston
house
One rod and fourteen

Stake and Stones in the road between the East end Cresey's house and Straws Store

One rod and fourteen links from West end of Creseys shop

to the East end of the bridge

bridge

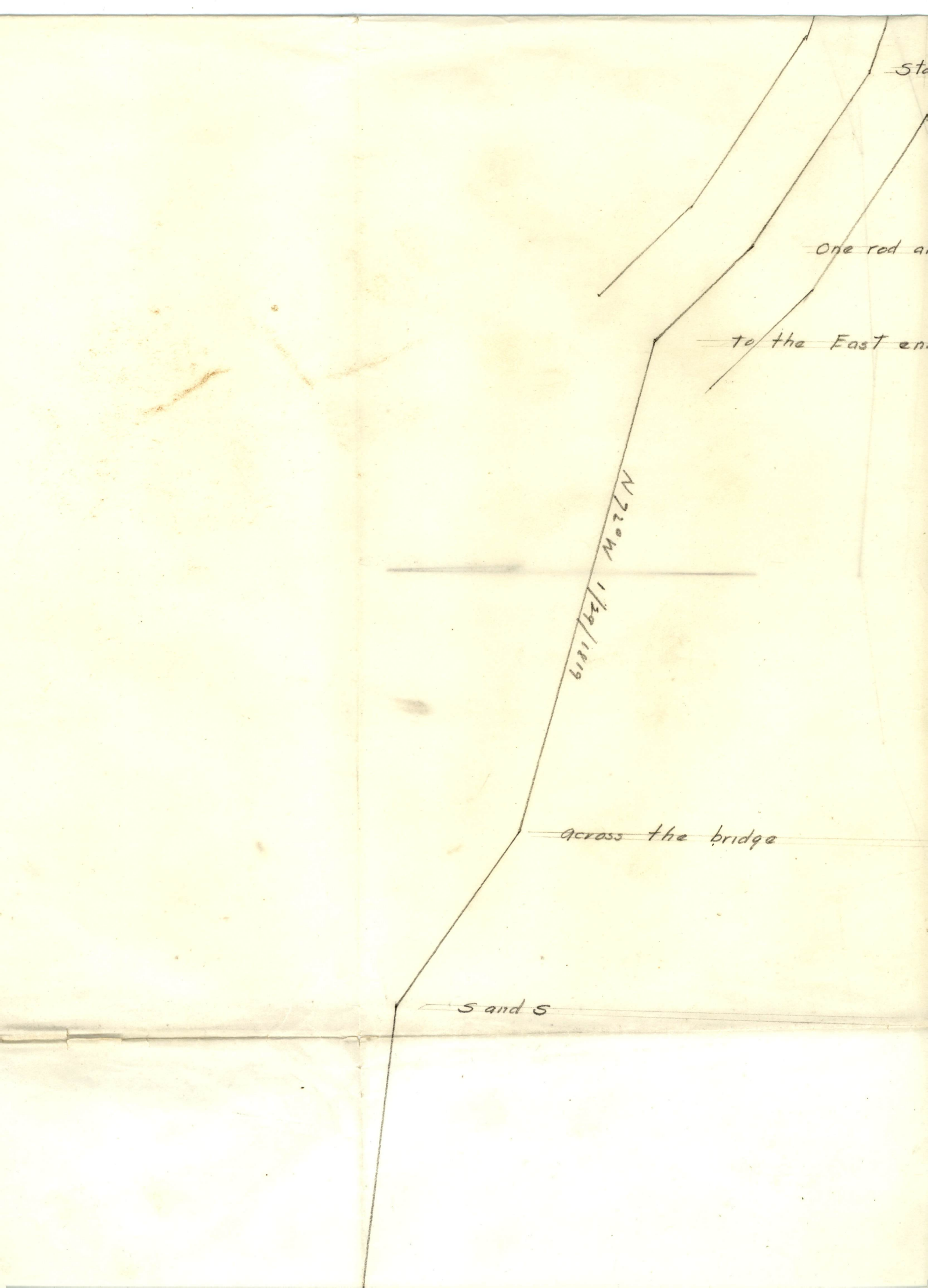
Sta
One rod a
to the East en
N 72° W 1/39/1819
across the bridge
S and S

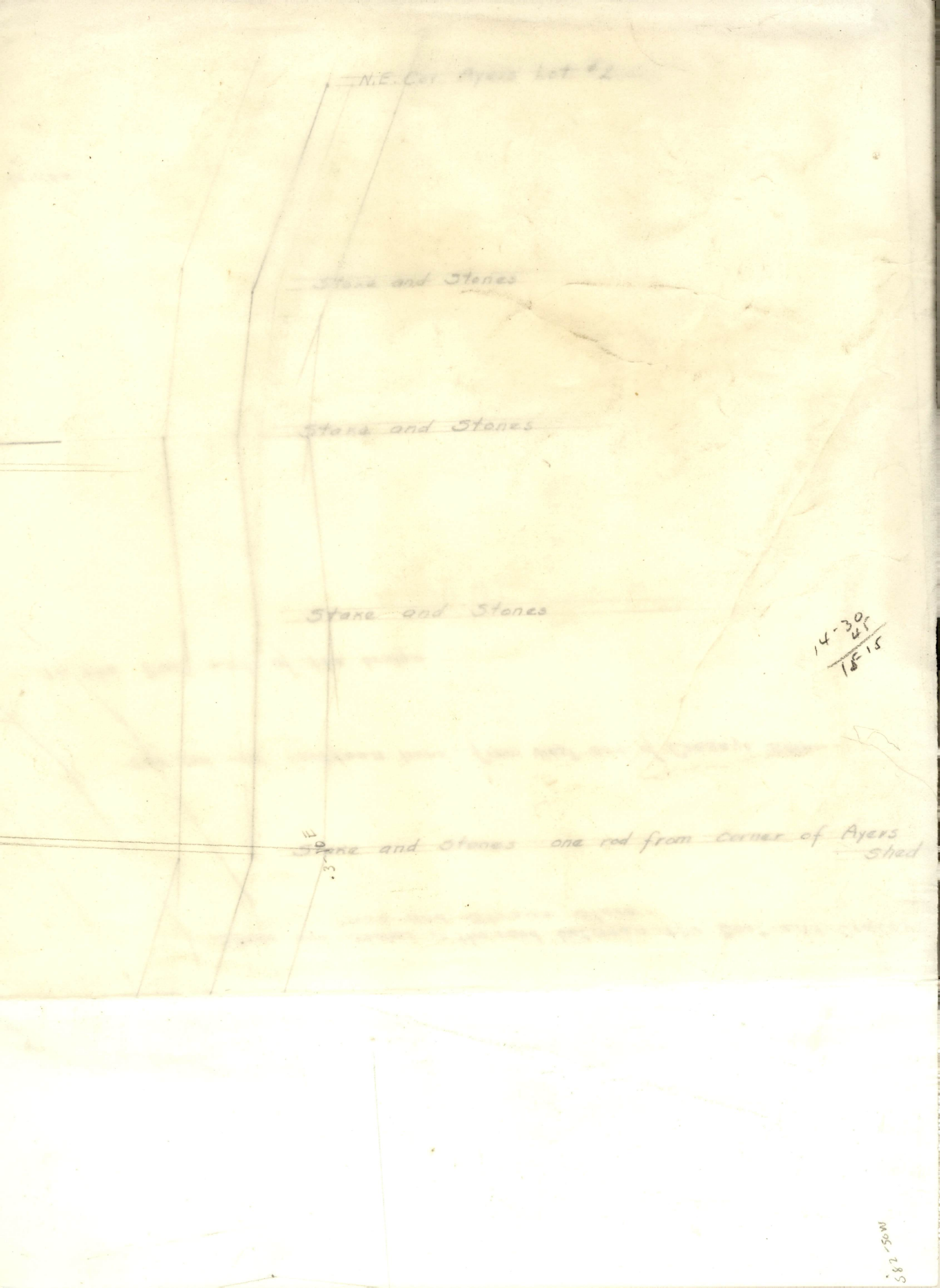

N.E. Cor Ayers Lot #2

Stake and Stones

Stake and Stones

Stake and Stones

14-30
45
15-15

Stake and Stones one rod from Corner of Ayers Shed

.3 E

S82-50W

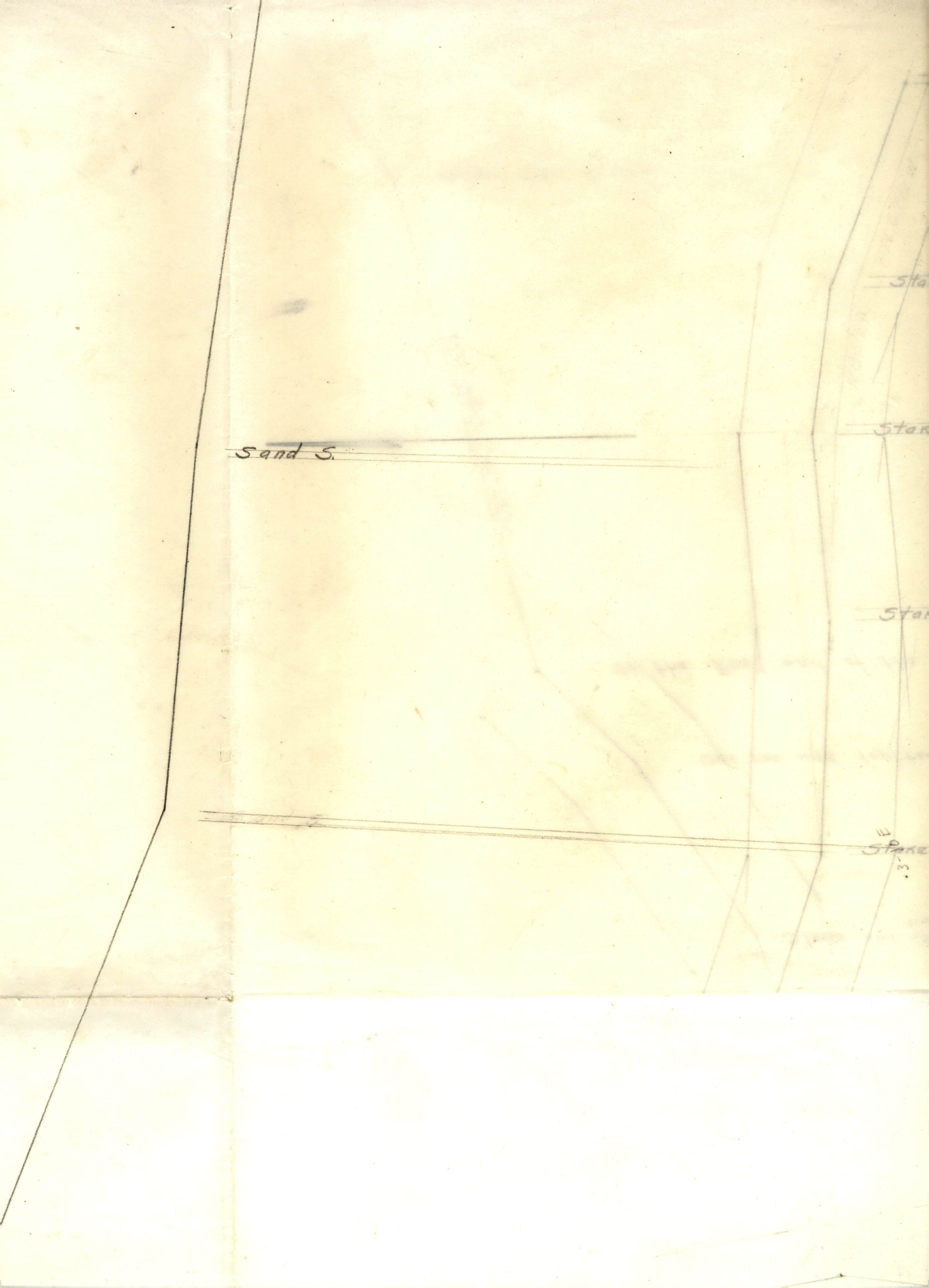
Sand S.



Stake and Stones one rod from

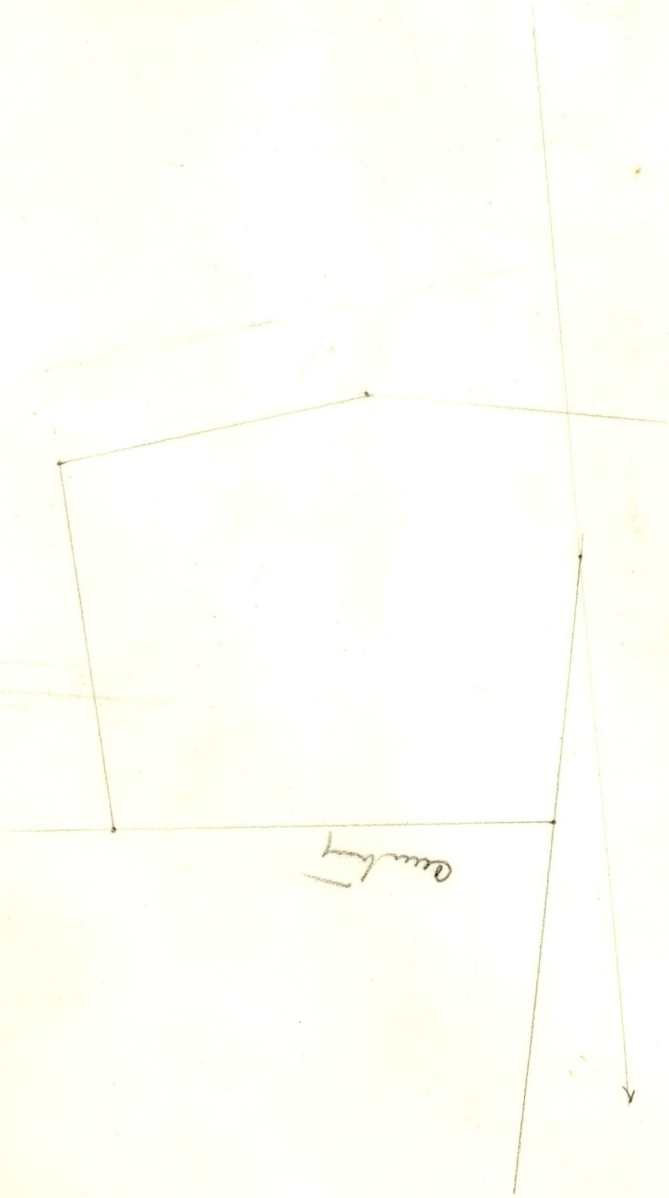

l now traveled about
lls house

To the middle of the road now
3 rods N.W from Mr Bells