



The State of New Hampshire
DEPARTMENT OF ENVIRONMENTAL SERVICES



Thomas S. Burack, Commissioner

April 28, 2014

Her Excellency, Governor Margaret Wood Hassan
and The Honorable Council
State House
Concord, NH 03301

REQUESTED ACTION

Approve the City of Portsmouth's request to perform the following work on the Piscataqua River, in Portsmouth. File # 2013-02423. This project will not have significant impact on or adversely affect the values of the Piscataqua River.

Impact a total of 3,900 sq. ft. to remove an existing 20-slip public dock structure, including mooring blocks, the installation of utilities and replacement of the structure within the same general footprint, including the following:

- a) remove the existing 3 ft. x 38 ft. ramp and 2,425 sq. ft. floating dock and thirteen mooring blocks and replace with a new 3 ft. x 40 ft. ramp and 3,200 sq. ft. floating dock and fourteen mooring blocks with no change in the number of boat slips and;
- b) temporarily impact 700 sq. ft. of previously developed upland tidal buffer zone to install utilities to the dock structure.

The Department imposed the following conditions as part of this approval:

1. All work shall be in accordance with plans by Appledore Marine Engineering, Inc. dated December 2013, as received by the Department on December 16, 2013.
2. Any future work in jurisdiction as specified in RSA 482-A on this property will require a new application and approval by the Department of Environmental Services ("DES") Wetlands Bureau.
3. This permit shall not be effective until recorded at the Rockingham County Registry of Deeds office by the permittee. A copy of the recorded permit shall be submitted to the DES Wetlands Bureau prior to construction.
4. Appropriate siltation/erosion/turbidity controls shall be in place prior to construction, shall be maintained during construction, and shall remain in place until the area is stabilized.
5. Within three days of final grading or temporary suspension of work in an area that is in or adjacent to wetlands or surface waters, all exposed soil areas shall be stabilized by seeding and mulching during the growing season, or if not within the growing season, by mulching with tack or netting and pinning on slopes steeper than 3:1.
6. Work shall be conducted in a manner so as to minimize turbidity and sedimentation to surface waters and wetlands.
7. Work shall be conducted in a manner that avoids excessive discharges of sediments to fish spawning areas.
8. The mooring blocks shall be embedded into the river bottom such that there will be no net change in the river bottom.
9. The decking of the dock shall have 3/4-inch spacing between the decking planks.

DES Web site: www.des.nh.gov

P.O. Box 95, 29 Hazen Drive, Concord, New Hampshire 03302-0095

Telephone: (603) 271-3503 • Fax: (603) 271-6588 • TDD Access: Relay NH 1-800-735-2964


EXPLANATION

The DES Wetlands Bureau approved this project on March 21, 2014. DES supported its decision with the following findings:

1. This is a major impact project per Administrative Rule Wt 303.02(a), projects in sand dunes, tidal wetlands, or bogs, except for the repair of existing structures pursuant to Wt 303.04(v).
2. The need for the proposed impacts has been demonstrated by the applicant per Wt 302.01. The applicant has demonstrated that the current public docking structure is deteriorated and needs to be replaced.
3. The applicant has provided evidence which demonstrates that this proposal is the alternative with the least adverse impact to areas and environments under the department's jurisdiction per Wt 302.03. The applicant will be replacing the existing municipal floating dock with a new floating dock within the same general footprint with no change in the number of boat slips.
4. The applicant has demonstrated that the existing docking structure is substandard and the minimal increase in square footage meets current design standards that would be approvable if applied for as a new structure.
5. The applicant has demonstrated by plan and example that each factor listed in Wt 302.04(a) and (c), Requirements for Application Evaluation, has been considered in the design of the project. NH Natural Heritage Bureau has no record of sensitive species within the vicinity of the project. This project has been reviewed by the Pease Development Authority Division of Ports and Harbors which determined that the project would have no negative effect on navigation, per letter dated January 3, 2014.
6. This floating dock structure is owned by the City of Portsmouth and is available for public use.
7. DES staff field inspections on February 7, 2014 found that the site is accurately represented in the application.
8. The Portsmouth Conservation Commission recommends approval of project.
9. In accordance with RSA 482-A:8, DES finds that the requirements for a public hearing do not apply as the permitted project is not of substantial public interest, and will not have a significant impact on or adversely affect the values of the estuarine resource, as identified under RSA 482-A:1.

Application file documents are being forwarded to the Governor and Executive Council in connection with their consideration of this matter pursuant to RSA 482-A:3,II.(a) as it is a major project in public waters of the state.

We respectfully submit this request for your consideration.


Thomas S. Burack
Commissioner



THE STATE OF NEW HAMPSHIRE
DEPARTMENT OF ENVIRONMENTAL SERVICES
LAND RESOURCES MANAGEMENT
WETLANDS BUREAU

29 Hazen Drive, PO Box 95, Concord, NH 03302-0095

Phone: (603) 271-2147 Fax: (603) 271-6588

Website: <http://des.nh.gov/organization/divisions/water/wetlands/index.htm>

Permit Application Status: <http://des.nh.gov/onestop/index.htm>



WETLANDS PERMIT APPLICATION

File No. 2013-02423	Check No. 124913	Amount \$1,750.00	Index DB
SEP 05 2013	COMPLETE SEP 06 2013		

1. REVIEW TIME: Check the applicable box to indicate your review time. Refer to Guidance Document A for a summary of the minimum impact criteria to determine if your review time is Standard or Expedited.

Standard Review (Minimum, Minor or Major Impact)

Expedited Review (Minimum Impact)

2. APPLICATION CHECKLIST: This checklist is provided to allow you to confirm all the required items are submitted.

Please initial next to each item below to confirm these items, required for administrative review, are included in your application. Please note that your application and accompanying items will be returned to you if the below items are not provided. Refer to the number in parentheses next to each item for detailed instructions for completing that item.

- LL Check for the application fee (no. 9A)
- LL Completed application form with project description (no. 7) and required signatures (no.'s 10 & 13)
- LL Completed U.S. Army Corps of Engineers New Hampshire Programmatic General Permit Appendix B (no. 9B)
- LL Natural Heritage Bureau (NHB) report (no. 9C)
- LL Is the project within a ¼ mile of a designated river? Y N. If yes, provide confirmation a copy of application sent to the Local Advisory Committee (no. 9D)
- LL Color copy of a USGS map (no. 9E)
- LL Photographs of the impact area (no. 9F)
- LL Plans (no. 9G)
- LL Copy of your tax map (no. 9H.1)

Please initial next to each item to confirm that the following items, required for technical review, as applicable, are included in your application. Please note that if applicable items are not provided, you may receive a letter requesting outstanding items or your application may be denied.

- LL Abutters list and copies of certified mail slips (no. 9H.2)
- LL Response to the two (2) minimum impact questions (no. 9I)
- LL Attachment A - Response to the twenty (20) minor and major impact questions
- LL Copies of comments, beyond the required NHB report, from NHB or the New Hampshire Fish and Game Department (NHFG) (no. 9C)
- Mitigation Agreement Form and materials (no. 9J)
- Date, time, contact information and a copy of notes for any pre-application meetings or correspondence with Wetlands Bureau Staff
- LL Property Owner or Applicant permission, as required (no.'s 3 & 4)
- Attachment B - Design Consideration & General Plan Requirements
- Attachment C - Stream Crossing Requirements & Information
- Function and Value Assessment

3. PROPERTY OWNER INFORMATION

NAME:

TRUST / COMPANY NAME: City of Portsmouth

MAILING ADDRESS: PO Box 1103

TOWN/CITY: Portsmouth

STATE: NH

ZIP CODE: 03801

EMAIL or FAX:

PHONE: 603-610-7202

ELECTRONIC COMMUNICATION: By initialing here: _____, I hereby authorize DES to communicate all matters relative to this application electronically

OWNER PERMISSION: I hereby authorize the applicant and/or agent indicated below to act in my behalf as the applicant and/or my agent in the processing of this application, and to furnish upon request, supplemental information in support of this permit application.

Linn Lebel, PE

Applicant name

Agent name

Property Owner Signature

Date

4. APPLICANT INFORMATION (If different than property owner)

NAME: John Bohenko, City Manager

COMPANY NAME: City of Portsmouth

MAILING ADDRESS: PO Box 1103

TOWN/CITY: Portsmouth

STATE: NH

ZIP CODE: 03801

EMAIL: jpb@cityofportsmouth.com

PHONE: 603-610-7202

ELECTRONIC COMMUNICATION: By initialing here _____, I hereby authorize DES to communicate all matters relative to this application electronically

APPLICANT PERMISSION: I hereby authorize the agent indicated below to act in my behalf as the agent in the processing of this application, and to furnish upon request, supplemental information in support of this permit application.

Linn Lebel, PE

Agent name

Applicant's Signature

Date

5. AGENT INFORMATION

NAME: Linn Lebel, PE

COMPANY NAME: Appledore Marine Engineering, Inc.

MAILING ADDRESS: 600 State Street, Suite E

TOWN/CITY: Portsmouth

STATE: NH

ZIP CODE: 03801

EMAIL/FAX: llabel@appledoremachine.com/603-766-4599

PHONE: 603-766-1870

ELECTRONIC COMMUNICATION: By initialing here LL, I hereby authorize DES to communicate all matters relative to this application electronically

6. PROJECT LOCATION (A separate application must be filed with each municipality that jurisdictional impacts will occur in)

ADDRESS: Prescott Park, Marcy Street			TOWN/CITY: Portsmouth		
TAX MAP: 104	BLOCK:	LOT: 1	UNIT:		
US GEOLOGICAL SURVEY TOPO MAP WATERBODY NAME: Piscataqua River					
LOCATION COORDINATES (If known): 43.077586, -70.751251				<input checked="" type="checkbox"/> Latitude/Longitude <input type="checkbox"/> UTM	
<input type="checkbox"/> State Plane					

7. PROJECT DESCRIPTION: Provide a brief description of the project outlining the scope of work. Attach additional sheets as needed to provide a detailed explanation of your project. **DO NOT** reply "See Attached" in the space provided below or your application risks being returned as incomplete.

The project includes the removal and replacement of the existing floating dock system at Prescott Park. The replacement system will include concrete floating docks anchored by a concrete anchor block mooring system, water and electrical utilities, and a 3 ft x 40 ft aluminum gangway. The replacement floating dock system is approximately 3,200 square feet and includes fourteen (14) mooring blocks. Updated water and electrical service will be provided to the floating dock system by trenching and installation of utility lines within the existing grounds of the park. The utility line installation will be approximately 250 feet. Removals include approximately 2,425 square feet of the existing permanent floating dock system, associated existing water and electric service, and thirteen (13) mooring blocks. An existing 3-ft x 38-ft long aluminum gangway will also be removed. The total net change will increase the area of the floating dock by 775 square feet. This increase in float area and the number of mooring blocks is necessary to meet current design standards.

For each jurisdictional area that will be or has been impacted, provide square feet and, if applicable, linear feet of impact
 Temporary = impacts that are not intended to remain after the project is completed.
 After-the-fact = work completed prior to receipt of this application by DES

	Permanent Sq. Ft.	Permanent Lin. Ft.	Temporary Sq. Ft.	Temporary Lin. Ft.	After-the-fact Sq. Ft.	After-the-fact Lin. Ft.
Forested wetland						
Scrub-shrub wetland						
Emergent wetland						
Wet meadow						
Intermittent stream						
Perennial stream / river						
Lake or pond						
Tidal water	775					
Salt marsh						
Sand dune						
Prime wetland						
Prime wetland buffer						
Undeveloped Tidal Buffer Zone (TBZ)						
Previously-developed upland in TBZ						
Total:	775					

Surface water dredge and beach replenishment, provide the cubic yards of material: N/A

Shoreline structures, provide the average shoreline frontage (linear feet), using the formula below:

$$(\text{Straight line distance pin to pin:}) + (\text{Actual natural navigable shoreline pin to pin}) / 2 = \underline{1700}$$

Stream and river projects, provide the watershed size of the contributing watercourse: _____

8. RELATED FILES (List related files or approvals (Wetlands, Shoreland, Alteration of Terrain, Subsurface or other)

9. APPLICATION REQUIREMENTS: This application and accompanying items will be returned to you if items outlined in A – H.1 are not provided.

A. **Fee:** Attach the application fee in the form of a check or money order payable to: "Treasurer-State of NH" (RSA 482-A:3,I & Env-Wt 505.01(c))

Minimum Impact Fee (Standard & Expedited Review): Flat fee of \$ 200

OR

Minor or Major Impact Fee (Standard Review): Complete the application fee table below

Permanent impacts (non-docking): _____ sq. ft.	X \$0.20 = _____
Temporary impacts (non-docking): _____ sq. ft.	X \$ 0.20 = _____
Temporary (seasonal) docking structure: _____ sq. ft.	X \$1.00 = _____
Permanent docking structure: _____ 775 sq. ft.	X \$2.00 = _____ 1550
Projects proposing shoreline structures add \$200 =	_____ 1750
Total =	_____ 1750
The Application Fee is the above calculated Total or \$200, whichever is greater =	_____ 1750

B. **Appendix B:** Attach a completed U.S. Army Corps of Engineers New Hampshire Programmatic General Permit (PGP) Appendix B – Corps Secondary Impacts Checklist. Link: http://www.nae.usace.army.mil/Regulatory/SGP/NH_PGP.pdf

C. **NHB Review:** Documentation from the Department of Resources and Economic Development's Natural Heritage Bureau (NHB) indicating that NHB has reviewed your project. Documentation can be obtained online at: https://www2.des.state.nh.us/nhb_datacheck/ or by phone (603) 271-2215 x 323.

Attach the REQUIRED letter/memo and map provided by NHB; and

Provide copies of any additional comments received from NHB and/or the NHFG.

Indicate species identified by the NHB Review: _____

D. **Designated Rivers:**

1. Is the project within a ¼ mile of a designated river? Y N

Designated river list and map link: <http://des.nh.gov/organization/divisions/water/wmb/rivers/designriv.htm>

2. **If yes:** Indicate river: _____ Piscataqua River is not listed as a designated river.

3. As required by RSA 482-A:3,I(d)(2), I have notified the Local River Advisory Committee (LAC) by sending a copy of the complete application and supporting materials via certified mail on: **Month:** __ **Day:** __ **Year:** __

LAC link: <http://des.nh.gov/organization/divisions/water/wmb/rivers/lac/index.htm>

E. **USGS Map:** Attach a copy of a U. S. Geological Survey topographic map upon which the property lines and project limits have been outlined (surveyed property boundaries not required). The map must be at an unaltered scale of 1:24,000 or 1" = 2,000 feet (1:25,000 metric map). (Env-Wt 501.02(a)(4) & 505.01(g))

Topographic Map Links: <http://des.nh.gov/organization/divisions/water/wetlands/categories/technical.htm>

F. **Photographs:** Attach legible and labeled color photographs clearly depicting the jurisdictional areas to be impacted, the resource outside of impact area, any shoreline structures and culvert inlet/outlets (Env-Wt 501.02(a)(3) & 505.01(i))

G. **Plans:** Attach plans (Env-Wt 501.02). See Attachments B & C for detailed plan requirements.

H. 1. **Tax Map:** Attach a legible copy or tracing of the tax map from the municipal office (Env-Wt 501.02(a)(1)& 505.01(e))

If applicable items outlined in H.2 - J are not provided, you may receive a letter requesting the outstanding information. Please note that a DES request letter is a courtesy and applications that do not include the required information may be denied.

2. **Abutter Notification:** Confirm the submitted tax map illustrates the property of the applicant, the location of the proposed project on the property, and the location of properties of abutters (defined Env-Wt 101.03) with each lot labeled with the abutter's name(s) and mailing address(es); or provide a list of abutters' names and mailing addresses to cross-reference with the tax map (Env-Wt 501.02(a)(1)& 505.01(f))

Exemption: Abutter notification shall not be required for logging operations, minimum impact agricultural projects, projects in utility rights-of-way, or public highway construction. (Env-Wt 501.01(c))

Permission: If jurisdictional impacts occur within 20 feet of an abutting property line or imaginary extension thereof over surface water signed permission letter(s) from the affected abutters must be included with this application (Env-Wt 304.04). This letter must be notarized if your project is a boat docking facility (RSA 482-A:3-XIII(c)). Notarized abutter permission is not required for maintenance projects.

I. **Need and Minimization & Avoidance (Env-Wt 302.03, Env-Wt 302.04, 505.01):**

Minimum: Attach statements demonstrating:

1. The need for the proposed project; and
2. That the proposal is the alternative with the least adverse impact to areas and environments under the department's jurisdiction.

-OR-

Minor & Major: Attach statements in response to the 20 questions in Attachment B

J. **Mitigation: Minor & Major Impact Projects ONLY:** Does the project require compensatory mitigation? Y N

Projects that require mitigation are listed in section Env-Wt 302.03 and mitigation requirements in Chapter Env-Wt 800 of the Wetland Rules Env-Wt 100-900 Link: <http://des.nh.gov/organization/commissioner/legal/rules/documents/env-wt100-900.pdf>

If **yes:** Attach a completed Mitigation Agreement Form and materials outlined on the form (Env-Wt 501.02(a)(6) & 501.06)

Link: http://des.nh.gov/organization/commissioner/pip/forms/wetlands/documents/mitigation_form.doc

10. PROPERTY OWNER SIGNATURE (authorized applicant or agent signature acceptable with required permission(s) above; 3 & 4)

By signing the application, I am certifying that:

1. All abutters have been identified in accordance with RSA 482-A:3, I and Env-Wt 100-900.
2. I have read and provided the required information outlined in Env-Wt 302.04 for the applicable project type.
3. I have read and understand Env-Wt 302.03 and have chosen the least impacting alternative.
4. Any structure that I am proposing to repair/replace was either previously permitted by the Wetlands Bureau or would be considered grandfathered per Env-Wt 101.44.
5. I have submitted a copy of the application materials to the NH State Historic Preservation Officer.
Link: <http://www.nh.gov/nhdhr/review/>
6. I authorize DES and the municipal conservation commission to inspect the site of the proposed project.
7. I have reviewed the information being submitted and that to the best of my knowledge the information is true and accurate.
8. I understand that the willful submission of falsified or misrepresented information to the New Hampshire Department of Environmental Services is a criminal act, which may result in legal action.
9. I am aware that the work I am proposing may require additional state, local or federal permits which I am responsible for obtaining.
10. The mailing addresses I have provided are up to date and appropriate for receipt of DES correspondence. DES will not forward returned mail.

X Property Owner / Authorized Applicant / Authorized Agent

Print name legibly

Date

J. P. Bohlen

9/5/2013

11. APPLICATION SUBMITTAL DIRECTIONS FOR APPLICANT

1. If you are seeking expedited review, submit the original application form and accompanying items to the conservation commission for signature before submitting the application to the town/city clerk for mailing to DES. Standard review applications do NOT require conservation commission signature.
2. All applications require the original application form and accompanying items, with four copies, application fee and any required municipal fees (authorized by RSA 482-A:3,1) are submitted to the town/city clerk for their required signature and mailing via certified mail to DES. Municipal fees means an administrative fee not to exceed \$10 plus the cost of postage by certified mail

12. CONSERVATION COMMISSION SIGNATURE (Expedited review only)

Expedited review requires that the conservation commission's signature is obtained in the space below. Standard review applications do NOT require the conservation's commission's signature. The Conservation Commission signature should be obtained prior to submitting the original application and four copies to the town/city clerk for mailing to the DES. The Conservation Commission may refuse to sign. If the Conservation Commission does not sign this statement for any reason, then the application is not eligible for expedited review and the application will reviewed in the standard review time frame.

The signature below certifies that the municipal conservation commission has reviewed this application, and:

1. Waives its right to intervene per RSA 482-A:11;
2. Believes that the application and submitted plans accurately represent the proposed project; and
3. Has no objection to permitting the proposed work.

X

Authorized Commission Signature

Print name legibly

Date

13. TOWN / CITY CLERK (All applications require this section to be completed by the Town/City Clerk)

As required by Chapter 482-A:3 (amended 1991), I hereby certify that the applicant has filed five application forms, five detailed plans, and five USGS location maps with the town/city indicated below and I have received and retained certified postal receipts (or copies) for all abutters identified by the applicant.

Kelli L Barnaby

Kelli L Barnaby 9-5-13 Portsmouth

X

Town/City Clerk

Print name legibly

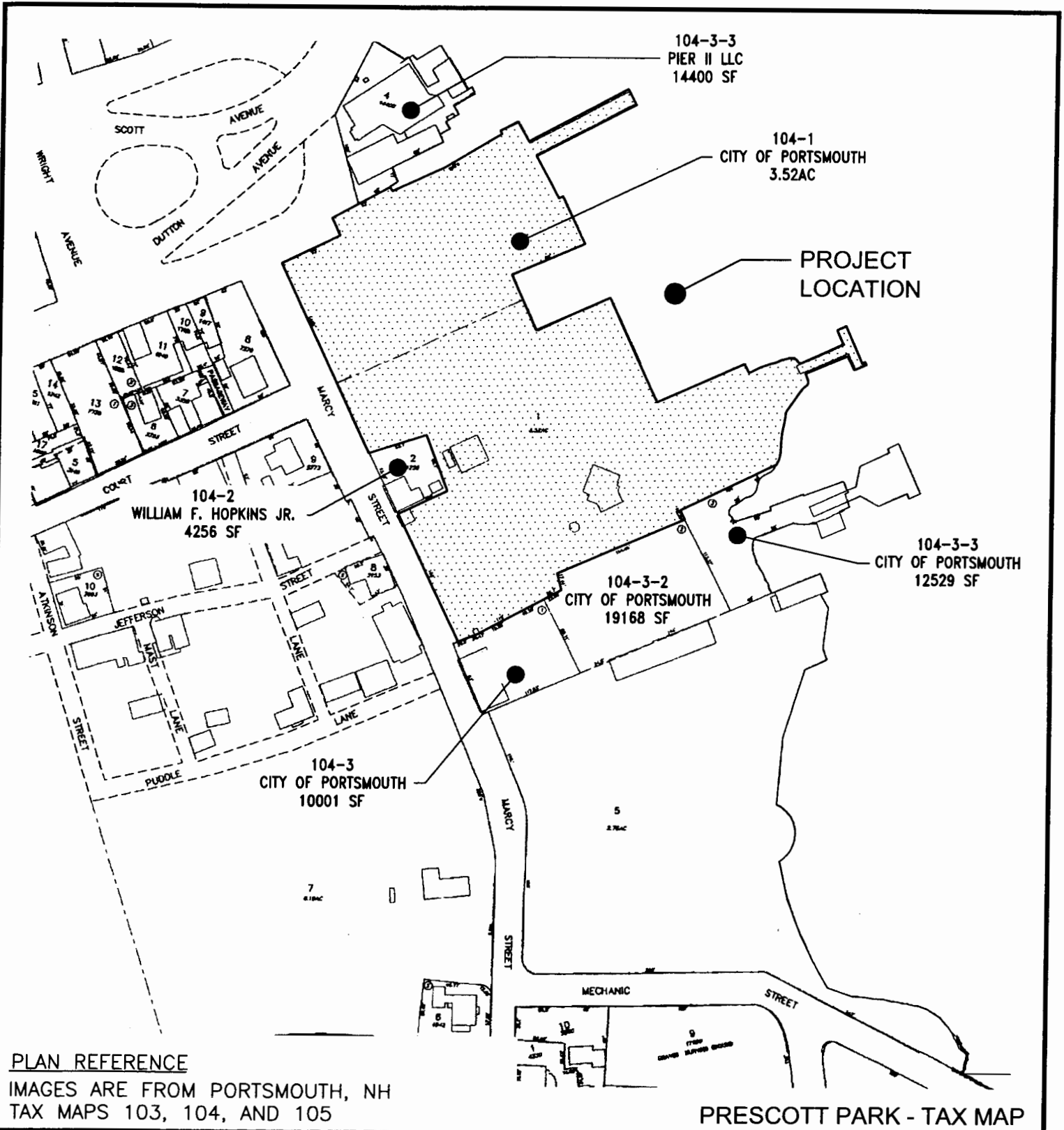
Date

Town/City

APPLICATION SUBMITTAL & MAILING DIRECTIONS FOR TOWN/CITY CLERK

Per RSA 482-A:3,1(d):

1. For applications where "Expedited Review" is checked on page 1, accept the application only if the Conservation Commission signature has been sought (Standard Review Applications do NOT require the Conservation Commission signature);
2. Collect from the applicant the postal receipts demonstrating that all abutters and the Local Advisory Committee were sent proper notice;
3. Collect any administrative fees, not to exceed \$10 plus the cost of postage by certified mail (RSA 482-A:3,1).
4. Immediately sign the original application and four copies in the signature space provided in the space above;
5. Retain one copy of the application form and all attachments that will remain with the town/city clerk and will be made reasonably accessible to the public;
6. Immediately distribute a copy of the application with attachments to the municipal Conservation Commission, the local governing body (Board of Selectmen or Town/City Council), and the Planning Board in accordance with RSA 482-A:3, 1; and
7. **IMMEDIATELY send (DO NOT HOLD FOR OTHER MUNICIPAL REVIEWS) the original application form and attachments and filing fee, by CERTIFIED MAIL to the NHDES Wetlands Bureau at the address indicated on the front of this application.**



PLAN REFERENCE

IMAGES ARE FROM PORTSMOUTH, NH
TAX MAPS 103, 104, AND 105

PRESCOTT PARK - TAX MAP

**Appledore Marine
Engineering Inc.**

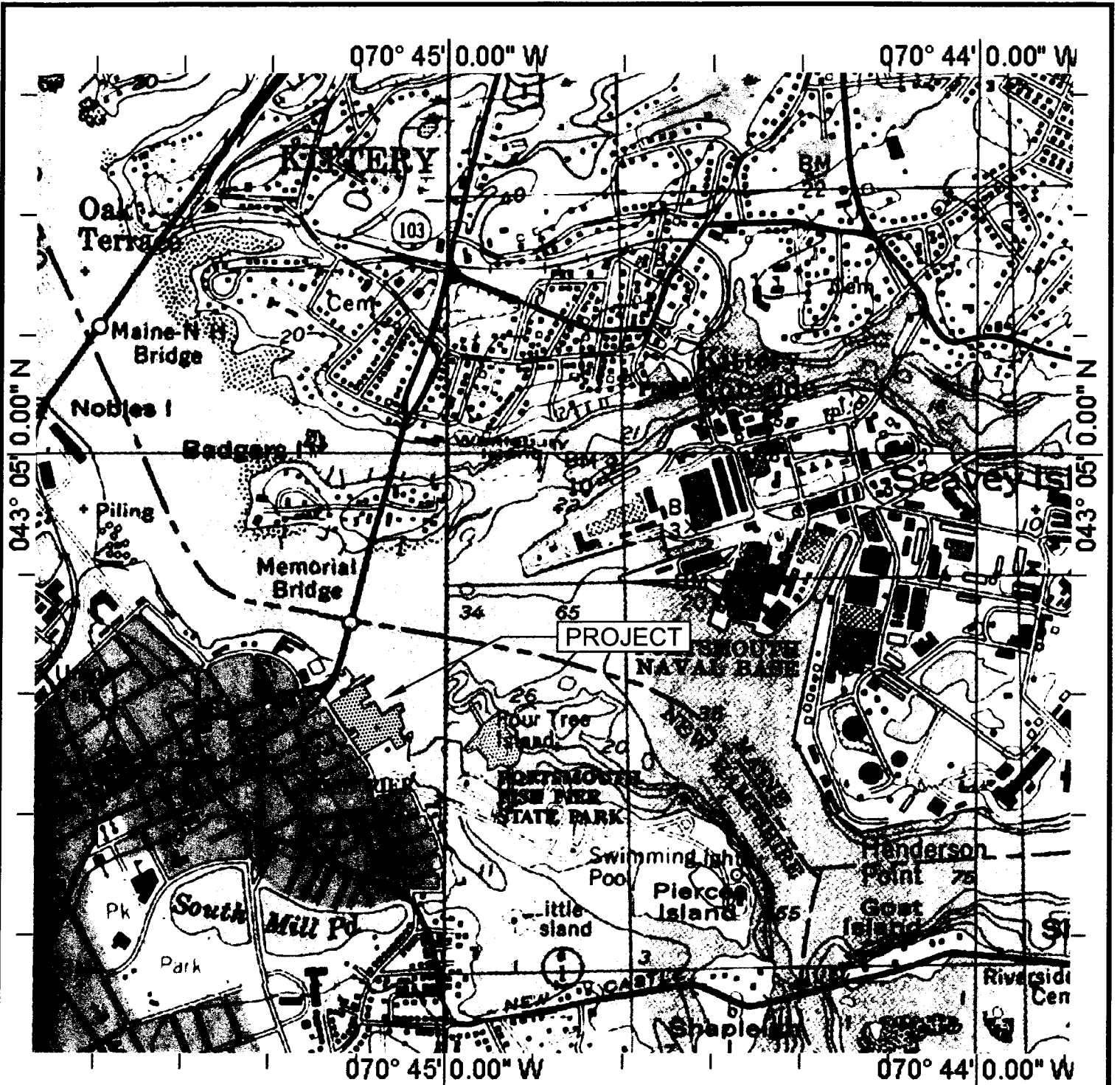
600 State Street, Suite E
Portsmouth, NH 03801
(603)766-1870
amei@appledoremarine.com

**PRESCOTT PARK
SOUTH DOCK REPLACEMENT**

**PRESCOTT PARK
TAX MAP**

**CITY OF PORTSMOUTH
PORTSMOUTH, NEW HAMPSHIRE**

AUGUST 2013



USGS MAP SCALE TO 1:24,000
 PORTSMOUTH, N. H. - ME., REVISE 1993

Copyright (C) 1997, Maptech, Inc.

815

Appledore Marine Engineering Inc.

600 State Street, Suite E
 Portsmouth, NH 03801
 (603)766-1870
 amei@appledoremarine.com

PRESCOTT PARK
 SOUTH DOCK REPLACEMENT

LOCATION PLAN

CITY OF PORTSMOUTH
 PORTSMOUTH, NEW HAMPSHIRE

170

AUGUST 2013



NEW HAMPSHIRE NATURAL HERITAGE BUREAU
NHB DATACHECK RESULTS LETTER

To: Luke Hurley, Gove Environmental Services, Inc.
8 continental Drive
Exeter, NH 03833

From: NH Natural Heritage Bureau

Date: 8/23/2013 (valid for one year from this date)

Re: Review by NH Natural Heritage Bureau of request submitted 8/23/2013

NHB File ID: NHB13-2566

Applicant: City of Portsmouth

Location: Portsmouth

Tax Maps: 104-1

Project

Description: Replace an existing floating dock and expand it by **775** square feet.

The NH Natural Heritage database has been created by staff of the NH Natural Heritage Bureau and/or the NH Nongame and Endangered Species Program for records of rare species and exemplary natural communities near the area mapped below. The species considered include those listed as Threatened or Endangered by either the state of New Hampshire or the federal government.

It was determined that, although there was a NHB record (e.g., rare wildlife, plant, and/or natural community) present in the vicinity, we do not expect that it will be impacted by the proposed project. This determination was made based on the project information submitted via the NHB Datacheck Tool on 8/23/2013, and cannot be used for any other project.




NEW HAMPSHIRE NATURAL HERITAGE BUREAU
NHB DATACHECK RESULTS LETTER

MAP OF PROJECT BOUNDARIES FOR: NHB13-2566

NHB13-2566

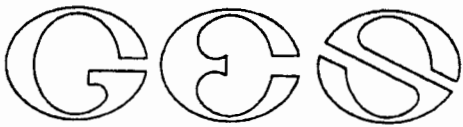


NH NATURAL HERITAGE BUREAU



1-1311

Valid for one year from this date 23 Aug 2013



Abutter's List & Certified Mail Slips

Subject Parcel:

104-1
City of Portsmouth
PO Box 1103
Portsmouth, NH 03801

Abutting Parcels:

- ✓ 104-2
(57 Marcy Street)
Holgate Limited Partnership
163 Central Ave.
Dover, NH 03820
- ✓ 104-3-2
(Marcy Street)
City of Portsmouth
Prescott Park/Recreational Dept.
PO Box 628
Portsmouth, NH 03801
- ✓ 104-3-3
(Marcy Street)
City of Portsmouth
Prescott Park/Recreational Dept.
PO Box 628
Portsmouth, NH 03801
- ✓ 105-4
(10 State Street)
Pier II LLC
PO Box 432
Stratham, NH 03885